



January 4, 2023

Mr. Scott A. Zeches  
2000 Santa Fe Trail  
Trinidad, Colorado 81082

Re: **Phase I Environmental Site Assessment Report**  
Commercial Property  
1986 & 2000 Santa Fe Trail  
Trinidad, Colorado 81082  
GSC #HDD2901B

Dear Mr. Zeches:

Geologic Services and Consultants, Inc. (GSC) is pleased to provide the results of the Phase I Environmental Site Assessment (Phase I ESA) of the referenced property. This assessment was performed in general conformance with the American Society of Testing and Materials (ASTM) *Standard Practice for Environmental Site Assessments: Phase I Environmental Site Assessment Process (ASTM designation E1527-21)*. The enclosed report describes the investigation activities conducted and provides our findings, opinions and conclusions on the environmental status of the property.

We appreciate the opportunity to provide our environmental services. If you have any questions regarding the report, or if we can assist you in any other matter, please contact us at (719) 579-8066.

Thank you,

GEOLOGIC SERVICES & CONSULTANTS, INC.

Clint Wagner, P.G.  
Environmental Professional

# *Phase I Environmental Site Assessment Report*

**Commercial Property  
1986 & 2000 Santa Fe Trail  
Trinidad, Colorado 81082**



**Prepared for:**

**Mr. Scott A. Zeches  
2000 Santa Fe Trail  
Trinidad, Colorado 81082**

**Prepared by:**

**Geologic Services & Consultants, Inc.  
2185 Executive Circle  
Colorado Springs, Colorado 80906**

**GSC Project: HDD2903B**

**January 4, 2023**

---

## TABLE OF CONTENTS

---

|   |    |
|---|----|
| 1.0 EXECUTIVE SUMMARY .....   | 1  |
| 1.1 Environmental Report Summary .....  | 1  |
| 1.2 Subject Property Description .....  | 1  |
| 1.3 Findings .....  | 2  |
| 1.4 Opinions .....  | 3  |
| 1.5 Conclusions .....   | 3  |
| 2.0 INTRODUCTION .....  | 4  |
| 2.1 Purpose .....   | 4  |
| 2.2 Scope of Work .....   | 4  |
| 2.3 Significant Assumptions .....   | 4  |
| 2.4 Data Gaps .....   | 5  |
| 2.5 Limitations and Exceptions .....  | 5  |
| 2.6 Deviations .....  | 6  |
| 2.7 User Reliance .....   | 6  |
| 3.0 SUBJECT PROPERTY DESCRIPTION .....  | 7  |
| 3.1 Site Description .....  | 7  |
| 3.2 Adjacent Properties .....   | 7  |
| 3.3 Legal Description .....   | 8  |
| 3.4 Physical Setting .....  | 8  |
| 4.0 REGULATORY RECORDS REVIEW .....   | 9  |
| 4.1 Federal and State Databases .....   | 9  |
| 4.2 Local Agency Inquiries .....  | 10 |
| 4.2.1 State Environmental Department .....  | 10 |
| 4.2.2 State Health Department .....   | 10 |
| 4.2.3 Fire Department .....   | 10 |
| 4.2.4 Assessor’s Department .....   | 10 |
| 4.2.5 Building Department .....   | 10 |
| 4.3 Historical Use Information .....  | 11 |
| 4.3.1 Aerial Photographs .....  | 11 |
| 4.3.2 Fire Insurance Maps .....   | 11 |
| 4.3.3 Historical Topographic Maps .....   | 12 |
| 4.3.4 City Directories .....  | 12 |
| 5.0 INTERVIEWS AND USER PROVIDED INFORMATION .....                                  | 13 |
| 5.1 Interviews .....  | 13 |
| 5.1.1 Interview with Report User, Current Property Owner and Current Occupant ..... | 13 |
| 5.1.2 Interview with Local Government Officials .....                               | 13 |
| 5.2 User Provided Information .....   | 13 |
| 5.2.1 Reason for Performing Phase I ESA .....                                       | 13 |
| 5.2.2 Owner, Property Manager and Occupant Information .....                        | 13 |
| 5.2.3 Commonly Known or Reasonably Ascertainable Information .....                  | 13 |
| 5.2.4 Specialized Knowledge .....   | 13 |
| 5.2.5 Environmental Liens and Activity/Use Limitations .....                        | 13 |
| 5.2.6 Valuation Reduction for Environmental Issues .....                            | 13 |
| 5.2.7 Previous Environmental Reports .....  | 14 |

|  |    |
|--|----|
| 6.0 SITE RECONNAISSANCE .....  | 15 |
| 6.1 General Site Information .....                                       | 15 |
| 6.2 Site Observations .....  | 15 |
| 6.2.1 Hazardous Substances.....  | 15 |
| 6.2.2 Petroleum Products.....  | 15 |
| 6.2.3 Storage Tanks .....  | 15 |
| 6.2.4 Odors .....  | 15 |
| 6.2.5 Pools of Liquid .....  | 16 |
| 6.2.6 Drums/Suspect Containers.....                                      | 16 |
| 6.2.7 Equipment Likely to Contain Polychlorinated Biphenyls (PCBs) ..... | 16 |
| 6.2.8 Interior Staining/Corrosion .....                                  | 16 |
| 6.2.9 Interior/Exterior Discharge Features.....                          | 16 |
| 6.2.10 Pits, Ponds, Lagoons .....  | 16 |
| 6.2.11 Solid Waste Disposal .....  | 16 |
| 6.2.12 Stained Soil/Stressed Vegetation .....                            | 16 |
| 6.2.13 Wells .....   | 17 |
| 6.2.14 Wastewater .....  | 17 |
| 6.2.15 Septic Systems.....   | 17 |
| 6.2.16 Vapor Encroachment Evaluation.....                                | 17 |
| 6.3 Non-Scope Considerations.....  | 17 |
| 7.0 FINDINGS, OPINIONS AND CONCLUSIONS.....                              | 18 |
| OPINIONS .....   | 19 |
| 8.0 CERTIFICATION AND SIGNATURE OF ENVIRONMENTAL PROFESSIONAL(S) .....   | 20 |
| 9.0 QUALIFICATIONS OF ENVIRONMENTAL PROFESSIONAL(S) .....                | 21 |
| 10.0 REFERENCES .....  | 22 |

**Appendices:**

|            |   |
|------------|---|
| Appendix A | Figures   |
| Appendix B | Photographs   |
| Appendix C | Regulatory Database Report & Historical Use Documentation |
| Appendix D | Local Regulatory Records                                  |
| Appendix E | Additional Documentation                                  |

---

## 1.0 EXECUTIVE SUMMARY

---

### 1.1 Environmental Report Summary

Geologic Services & Consultants, Inc. (GSC) has performed a Phase I Environmental Site Assessment (Phase I ESA) in general conformance with the provisions of ASTM Standard Practice E 1527-21 and the Scope of Work developed in cooperation with Mr. Scott A. Zeches (User/Client) for the Commercial Property located at 1986 and 2000 Santa Fe Trail, Trinidad, Las Animas County, Colorado (Latitude: 37.149599, Longitude: -104.511617), hereafter referred to as the “subject property”, “property” or “site” unless specifically noted by the property address or parcel number. Any exceptions to, or deletions from, this practice are described in Section 2.0 of this report.

The purpose of this Phase I ESA was to evaluate the current and historical conditions of the subject property in an effort to identify recognized environmental conditions (RECs). A REC is defined by ASTM as “The presence or likely presence of any hazardous substances or petroleum products in, on, or at a property: (1) due to any release to the environment; (2) under conditions indicative of a release to the environment; or (3) under conditions that pose a material threat of a future release to the environment. De minimis conditions are not recognized environmental conditions.”

### 1.2 Subject Property Description

The subject property is located on the northeast corner of the intersection of Santa Fe Trail and Saddle Road in Trinidad, Colorado. A Site Location Map (Figure 1) is provided in Appendix A of this Report. The subject property consists of two (2) parcels of land collectively consisting of approximately 3.15 acres. The 1986 Santa Fe Trail parcel (APN #12425000) is vacant, structurally undeveloped land consisting of approximately 1.79 acres. The 2000 Santa Fe Trail parcel (APN #12110000) consists of approximately 1.36 acres and is developed with two (2) commercial buildings of approximately 1,140 square feet and a steel canopy, all of which are further described in Section 3.0 of this report. A small storage container and an enclosed trailer are located on the west side of the site building and are used as temporary food concession stations. Two (2) steel storage containers were observed on the east side of the property and are being used to store the property owner’s personal items. The surface cover at the site consists primarily of gravel, concrete and native vegetation.

Historical references indicate the subject property operated as a retail gas station from at least 1973 to 1997. According to an interview with the former property owner, Mr. Joseph Hadad, in a Phase I ESA Report prepared by GSC and dated December 14, 2018, the current site buildings were moved from an off-site location to the subject property in approximately 1977, replacing a small adobe building serving as the gas station. Mr. Hadad also suggested the subject property was vacant from at least 1997 to 2018. The current property owner, Mr. Scott A. Zeches, purchased the property in September 2019, and the site has been used for food concessions since that time.

Land use in the area surrounding the subject property consists primarily of commercial properties and residential housing. Properties adjacent to the site include the following:

- North – Residential property;
- East – Residential property;

- South – Saddle Road followed by a radio station; and
- West – Santa Fe Trail followed by residential property.

### **1.3 Findings**

A summary of the Phase I ESA findings is provided below. It should be noted that details have not been fully developed in this section, and that the report must be read in its entirety for a comprehensive understanding of the items contained herein.

The site reconnaissance was performed by Clint Wagner, Environmental Professional with GSC, on December 14, 2022. The current property owner and Report User, Mr. Scott A. Zeches, accompanied Mr. Wagner during the visit. At the time of inspection, the property was observed to be configured for food sales and service, but was seasonally closed. Both site buildings were observed to be utilized for restaurant equipment and material storage. Two (2) steel storage containers were observed on the east side of the property. Mr. Zeches provided access to the containers, which were observed to hold personal belongings.

#### **De Minimis Condition – Former Oil/Water Separator on the Subject Property**

An apparent oil/water separator (OWS) or “sand trap” was observed in the shop bay of the north site building during the site reconnaissance (Appendix B, Photographs 17 and 18). Traps are typically placed on wastewater lines in order to collect fluids, which are then allowed to separate (as in oil and water separation) prior to discharge into municipal sewer systems. Contents of traps are not a regulated waste until contents are removed for disposal; or, if the municipal wastewater department determines (through sewer line testing) that a specific trap’s effluent is contaminating the system. Trap contents are usually pumped out, when the trap is “full” (normal servicing), when the trap is being permanently closed, or when building tenancy or ownership (or trap use) is to be changed. According to the report User, Mr. Scott Zeches, residual debris in the OWS was removed and the trap was inspected by a qualified service contractor, Twin Enviro, when he first purchased the property in early 2020. It is recommended this trap be routinely inspected for any fluids and if present, the trap be serviced and the fluid removed. After pumping of the trap, it is also recommended the integrity of the trap be inspected. If any potential pathways to the soil around the trap are observed (such as cracks in the concrete casing or around the entrance and exit piping), further investigation would be recommended to ensure no soil and/or groundwater contamination has occurred because of possible leaks in the trap.

GSC contracted Environmental Records Search (ERS) to conduct a search of Federal and State databases containing known and suspected sites of environmental contamination. Regulatory records provided by ERS identified ten (10) “listings” or “occurrences” within the approximate minimum search distance (AMSD) from the Federal and State environmental records databases specified in ASTM E 1527-21.

#### **Historical REC – Former Retail Gas Station on the subject property**

According to the ERS report, the subject property was listed in the following regulatory databases:

- Historical Underground Storage Tanks List (Hist-UST-CO)
- Leaking Underground Storage Tank, Closed Cases (LUST-Closed-CO)
- LUST TRUST Sites (Lust-Trust-CO)
- Underground Storage Tanks (UST-CO)

Historical references indicate the subject property operated as a retail gas station from at least 1973 to June 25, 1997, the date two (2) underground storage tanks (USTs) were permanently closed and removed from the property. The tanks included one (1) 2,000-gallon gasoline UST and one (1) 8,000-gallon gasoline UST. According to an Initial Site Characterization Report prepared by GSC and dated July 23, 1997, field screening and laboratory analysis of soil samples collected during tank removal activities on June 25, 1997 showed that petroleum hydrocarbon concentrations were below instrumentation detection and laboratory detection limits, respectively. The Colorado Department of Labor and Employment, Oil Inspection Section (CDLE/OIS) issued the facility a No Further Action (NFA) status on May 26, 1998.

#### **1.4 Opinions**

It is GSC's professional opinion that the former retail gas station at the subject property is considered a HREC because the facility closure, including UST removal, was addressed to the satisfaction of the applicable regulatory authority without subjecting the property to any required use controls. No further investigation is warranted for this HREC.

#### **1.5 Conclusions**

GSC has performed a Phase I Environmental Site Assessment in general conformance with the scope and limitations of ASTM Standard Practice E 1527-21 of the subject property. Any exceptions to, or deletions from, this practice are described in Section 2.0 of this report. This assessment has revealed evidence of one (1) HREC, a former gas station, in connection with the subject property. Because the former gas station was permanently closed, including UST removal, to the satisfaction of the applicable regulatory authority, further investigation of this HREC is not warranted at this time.

---

## 2.0 INTRODUCTION

---

### 2.1 Purpose

The purpose of this Phase I ESA was to evaluate the current and historical conditions of the subject property in an effort to identify RECs. The identification of RECs in connection with the subject property may impose an environmental liability on owners or operators of the site, reduce the value of the site, or restrict the use or marketability of the site, and therefore, further investigation may be warranted to evaluate the scope and extent of potential environmental liabilities.

In addition to RECs, controlled recognized environmental conditions (CRECs) and historical recognized environmental conditions (HRECs) may also be identified as part of this assessment.

ASTM defines a CREC as: “A REC resulting from a past release of hazardous substance or petroleum products that has been addressed to the satisfaction of the applicable regulatory authority, with hazardous substances or petroleum products allowed to remain in place subject to the implementation of required controls (for example, property use restrictions, activity and use limitations, institutional controls, or engineering controls).”

ASTM defines a HREC as: “A past release of any hazardous substances or petroleum products that has occurred in connection with the property and has been addressed to the satisfaction of the applicable regulatory authority or meeting unrestricted use criteria established by a regulatory authority, without subjecting the property to any required controls (for example, property use restrictions, activity and use limitations, institutional controls, or engineering controls).”

### 2.2 Scope of Work

The Phase I ESA was performed in accordance with our proposal dated December 6, 2022 and ASTM Standard E 1527-21. The Scope of Work included a review of previous environmental site assessments, if available, regulatory records review, interviews with regulatory officials and personnel associated with the subject and adjoining properties, a site visit and evaluation of the information and preparation of the report provided herein.

Typically, a Phase I ESA does not include sampling or testing of air, soil, groundwater, surface water, or building materials. These activities would be carried out in a Phase II ESA, if required. For this Phase I ESA, no additions to the ASTM E 1527-21 standard were made.

### 2.3 Significant Assumptions

There is a possibility that even with the proper application of these methodologies there may exist on the subject property conditions that could not be identified within the scope of the assessment or which were not reasonably identifiable from the available information. GSC believes that the information obtained from the record review and the interviews concerning the site is reliable; however, GSC cannot and does not warrant or guarantee that the information provided by these other sources is accurate or complete. The methodologies of this assessment are not intended to produce all-inclusive or comprehensive results, but rather to provide the Client with information relating to the subject property.

## **2.4 Data Gaps**

A data gap is a lack or an inability to obtain information required by the environmental professional that could affect the ability of the environmental professional to identify conditions indicative of releases or threatened releases. Along with all of the limitations set forth in various sections of the ASTM E 1527-21 protocol, the accuracy and completeness of this report may be limited by the following data gaps:

- Access limitations - None
- Physical Obstructions to Observations – None
- Outstanding Information Requests – No Fire Insurance Maps were discovered as part of this investigation.

Data failure is one type of a data gap. A data failure is a failure to achieve the historical research objectives after reviewing the standard historical sources that are reasonably ascertainable. ASTM Standard E 1527-21 specifies that all obvious uses of the subject property shall be identified back to first developed use or 1940, whichever is earlier; and that review of standard historical sources at intervals of less than five (5) years is not required. Further, if the use of the subject property appears unchanged over a period longer than five (5) years, then it is not required to research the use during that period.

The history of the subject property has been researched to 1947 (aerial photographs), 1953 (topographic map) and 1990 (city directory). Since the obvious use of the subject property was not identified prior to 1940, a data gap in this regard does exist; however, GSC does not believe this data gap affects our ability to identify RECs in connection with the subject property. While data gaps spanning more than five (5) years exist, the use of the subject property and surrounding area appears primarily unchanged during these time spans.

## **2.5 Limitations and Exceptions**

Some of the information presented in this report was provided through existing documents and interviews. Although attempts were made, whenever possible, to obtain a minimum of two (2) confirmatory sources of information, GSC in certain instances has been required to assume that the information provided is accurate.

The information and conclusions contained in this report are based upon work undertaken by trained professional and technical staff in accordance with generally accepted engineering and scientific practices current at the time the work was performed. The conclusions and recommendations presented represent the best judgment of GSC based on the data obtained from the work. Due to the nature of investigation and the limited data available, GSC cannot warrant against undiscovered environmental liabilities. Conclusions and recommendations presented in this report should not be construed as legal advice.

Should additional information become available which differs significantly from our understanding of conditions presented in this report, we request that this information be brought to our attention so that we may reassess the conclusions provided herein.

## **2.6 Deviations**

No deviations from the recommended scope of ASTM Standard E 1527-21 were performed as part of this investigation.

## **2.7 User Reliance**

This report has been prepared for the sole benefit of the Client. The report may not be relied upon by any other person or entity without the express written consent of the client and GSC. Continued viability of this Phase I ESA is subject to ASTM E 1527-21 Section 4.6. If this report is to be used by someone other than the Client, the third party must also satisfy the user responsibilities outlined in Section 6 of ASTM E 1527-21.

## 3.0 SUBJECT PROPERTY DESCRIPTION

### 3.1 Site Description

The subject property is located on the northeast corner of the intersection of Santa Fe Trail and Saddle Road in Trinidad, Colorado. Site Location Map (Figure 1) and Site Map (Figure 2) are provided in Appendix A of this Report. Please refer to the table below for further description of the subject property:

|  |   |  |
|--|---|--|
| <b>Physical Address:</b>               | 1986 and 2000 Santa Fe Trail, Trinidad, Colorado 81082  |  |
| <b>Latitude / Longitude:</b>           | 37.149599 / -104.511617   |  |
| <b>Assessor's Parcel Number (APN):</b> | 1900 Santa Fe Trail   | APN #12425000  |
|  | 2000 Santa Fe Trail   | APN #12110000  |
| <b>County Zoning:</b>                  | 1986 Santa Fe Trail   | Vacant Commercial Lots   |
|  | 2000 Santa Fe Trail   | Special Purpose Land & Warehouse/Storage Land  |
| <b>Land Area:</b>                      | 1986 Santa Fe Trail   | 1.79 acres   |
|  | 2000 Santa Fe Trail   | 1.368 acres  |
| <b>Description of Improvements:</b>    | 1986 Santa Fe Trail   | This parcel is undeveloped, vacant land.   |
|  | 2000 Santa Fe Trail   | This parcel is developed with two (2) 1,140 square foot commercial buildings and a steel canopy. Both buildings are of slab on grade construction and are reported to have been constructed in 1957. |
| <b>Ground Cover:</b>                   | Gravel, native soil/vegetation and a small concrete pad to the west of the north building.                                      |  |
| <b>Utilities:</b>                      | Water is provided to the site by the municipal water system and sanitary discharges are directed to the municipal sewer system. |  |
| <b>Current Use:</b>                    | The subject property is currently used for food concessions.  |  |

### 3.2 Adjacent Properties

Adjacent properties include the following:

- North – Residential property;
- East – Residential property;
- South – Saddle Road followed by a radio station; and
- West – Santa Fe Trail followed by residential property.

### 3.3 Legal Description

According to the Las Animas County Assessor the subject property is described by the following:

- 1986 Santa Fe Trail – 24-33-64 PT-SW4SW4SE4- CONT-1.79 ACRES- BEG AT A PT WHICH IS 300' N & 395.3' E OF THE SW COR OF SW4SE4 TH N 300' FOLL THE E BDRY LINE OF OLD US HWY 85-87 TO A PT TH E 260FT M/ OR /L TO A PT ON THE E BDRY LINE OF THE SWSWSE SEC 24 TH S FOLLOWING SAID E BDRY LINE A DIST OF 300' TO A PT TH 2 260' TO PL OF BEG.
- 2000 Santa Fe Trail – 24-33-64 PT-SWSE- BEING- 215' X 277' AKA HILL STOP SERVICE STATION

### 3.4 Physical Setting

| Physical Setting Information for Site and Surrounding Area |  | Source   |
|--|--|--|
| <b>Topography</b>  |  |  |
| Site Elevation   | 6297 feet above mean sea level   | Topographic Map provided by ERS, Trinidad West Quadrangle 2019   |
| Topographic Gradient                                       | The topography of the subject property slopes to the north northeast.                    |  |
| <b>Surface Water Bodies</b>                                |  |  |
| Nearest Surface Water                                      | An intermittent stream drainage is located approximately 500 feet northeast of the site. | Topographic Map provided by ERS, Trinidad West Quadrangle 2019   |
|  | The Purgatoire River is located approximately 0.9 miles north northwest of the site.     |  |
| <b>Soil Characteristics</b>                                |  |  |
| Soil Type  | Lorencito-Sarcillo-Trujillo complex  | USDA Soil Survey Geographic Database                             |
| Description  | Well drained, clayey, mixed, superlative, nonacid, mesic, shallow Aridic Ustorthents.    |  |
| <b>Geology and Hydrology</b>                               |  |  |
| Formation  | Pierre Shale Formation (Cretaceous)  | Geologic Map of Colorado, Ogden Tweto, 1979                      |
| Estimated Depth to Groundwater                             | Approximately 30 feet below ground surface (bgs).  | Colorado Division of Water Resources Well Permit Research Viewer |
| Estimated Groundwater Flow Direction                       | North northeast  | Topographic Map provided by ERS, Trinidad West Quadrangle 2019   |

## 4.0 REGULATORY RECORDS REVIEW

### 4.1 Federal and State Databases

GSC contracted ERS to conduct a search of Federal and State databases containing known and suspected sites of environmental contamination. Regulatory records provided by ERS identified 10 “listings” or “occurrences” within the approximate minimum search distance (AMSD) from the Federal and State environmental records databases specified in ASTM E 1527-21 and/or the supplemental databases provided by ERS. The number of listed sites identified within the AMSD is summarized in the table below.

| Database              | Description  | Distance Searched (miles) | Subject Property Listed? (Y/N) | Number of Facilities | RECs Identified? (Y/N) |
|-----------------------|--|---------------------------|--------------------------------|----------------------|------------------------|
| <b>Boilers-CO</b>     | This database contains boilers as reported by the OPS.   | 0.25                      | No                             | 1                    | No (HREC)              |
| <b>Hist-CO</b>        | ERS has compiled records that have been previously listed in other agency databases. When ERS updates an agency database, if there is a record that was in the older version but the record is not found in the newer version, it is put into this database. The site may have been completely removed, or there was a significant change in the record such as Name, ID, or Address. The information from the old listing is preserved in this database along with which database it was originally in. It is also possible that it was moved from one database to another such as a LUST Open site receiving closure and now being listed in the LUST Closed database. | 0.0625                    | Yes                            | 4                    | No (HREC)              |
| <b>Hist-UST-CO</b>    | This database contains underground storage tanks (USTs) as reported by the OPS in 1998.  | 0.25                      | Yes                            | 1                    | No (HREC)              |
| <b>LUST-Closed-CO</b> | This database contains a listing of closed LUST sites in Colorado. These sites have received a No Further Action letter and/or have met regulations with remediation.  | 0.5                       | Yes                            | 1                    | No (HREC)              |
| <b>Lust-Trust-CO</b>  | This database contains sites with regulated tanks that have applied for reimbursement costs as reported by the Colorado Department of Labor and Employment, Oil Inspectors Section   | 0.5                       | Yes                            | 1                    | No (HREC)              |
| <b>Spills-CO</b>      | Colorado Department of Public Health and Environment, Office of Emergency Preparedness and Response.   | 0.0625                    | No                             | 1                    | No                     |
| <b>UST-CO</b>         | The OPS Petroleum Program regulates petroleum storage facilities with USTs that hold 110 gallons.  | 0.25                      | Yes                            | 1                    | No (HREC)              |

Detailed information for select sites identified within the AMSDs is provided below, along with an opinion of the significance of the listing to the analysis of RECs in connection with the subject property. Copies of the ERS research data are included in Appendix C of this report.

|  |  |
|--|--|
| <b>Site Name:</b>                              | Hilltop Shamrock Service   |
| <b>Address:</b>                                | 2000 Santa Fe Trail  |
| <b>Database(s):</b>                            | Hist-CO, Hist-UST-CO, LUST-Closed-CO, Lust-Trust-CO & UST-CO   |
| <b>Distance &amp; Direction:</b>               | Subject Property   |
| <b>Elevation relative to subject property:</b> | Subject Property   |
| <b>Comments:</b>                               | It is GSC's professional opinion that the former retail gas station at the subject property is considered a HREC because the facility closure, including UST removal, was addressed to the satisfaction of the applicable regulatory authority without subjecting the property to any required use controls. |

## 4.2 Local Agency Inquiries

### 4.2.1 State Environmental Department

GSC reviewed regulatory records available on the Colorado Division of Oil and Public Safety's (OPS) Colorado Storage Tank Information System (COSTIS) website to identify historical petroleum storage tank operation in connection with the subject property. According to the records reviewed, the facility operated as a retail gas station under the name Hilltop Shamrock Service Station. One (1) 2,000-gallon gasoline UST and one (1) 8,000-gallon gasoline UST were reportedly installed in 1973 and were permanently closed and removed on June 25, 1997. A confirmed petroleum release (Event ID #5913) was reported to OPS on July 31, 1997. Laboratory analytical data from soil samples collected during tank removal showed petroleum hydrocarbon concentrations below the laboratory detection limits and applicable regulatory standards. OPS granted Evented ID #5913 a no further action status on August 28, 1997. The state environment department records discovered are included in Appendix D.

### 4.2.2 State Health Department

GSC conducted a search of Colorado Department of Public Health and Environment (CDPHE) records using the website <https://cdphe.colorado.gov/environmentalrecords>. Records in connection with the subject property were not discovered during the search of CDPHE files.

### 4.2.3 Fire Department

GSC contacted the Trinidad Fire Department (TFD) for information regarding the installation and/or operation of petroleum storage tanks at the site. TFD personnel indicated that they were not involved in permitting petroleum storage tanks and did not maintain petroleum storage tank records.

### 4.2.4 Assessor's Department

According to records reviewed on the Las Animas County Assessor's website, the subject property is owned by ZECHES SCOTT A ENTERPRISES LLC. Copies of the assessor's property information are included in Appendix D.

### 4.2.5 Building Department

GSC attempted to contact the Las Animas County Building Inspector via telephone for records concerning the developmental history of the site. A return call has not been received to date.

### 4.3 Historical Use Information

Historical information identifying the past site use was obtained from a variety of sources as detailed in Appendix C and included aerial photographs, fire insurance maps, city directories and topographic maps. The table below summarizes the findings of the research pertaining to historical use of the subject property.

| Approximate Time Period | Identified Historical Uses of the Subject Property | Source(s)                         |
|-------------------------|--|-----------------------------------|
| 1947-1957               | Unknown  | Aerial Photographs                |
| 1973-1997               | Retail gas station                                 | Interviews<br>City Directories    |
| 1997-2020               | Vacant   | Interviews                        |
| 2020-Present            | Food concessions/restaurant                        | Interviews<br>Site Reconnaissance |

#### 4.3.1 Aerial Photographs

Aerial photographs dated 1947, 1957, 1969, 1977, 1983, 1999, 2009, 2013 and 2020 from ERS were reviewed and are discussed in the table below. Copies of the photographs are included in Appendix C.

| Year(s)                 | Observations   |
|-------------------------|--|
| 1947, 1957, 1969 & 1977 | <p><b>Subject Property:</b> The site appears to be developed with at least one (1) small structure surrounded by a gravel driveway; however, due to the scale of the photograph, the purpose of the structure is unclear.</p> <p><b>Surrounding Area:</b> The area surrounding the site appears to be vacant, undeveloped land and residential property.</p>               |
| 1983, 1999, 2009 & 2013 | <p><b>Subject Property:</b> The site is developed with the two (2) current site buildings and canopy. Two (2) storage sheds are visible to the east of the site buildings.</p> <p><b>Surrounding Area:</b> The area surrounding the site appears to be primarily residential property.</p>   |
| 2020                    | <p><b>Subject Property:</b> The two (2) site buildings and canopy are visible in the photograph. The smaller storage sheds are no longer visible. What appear to be three (3) storage containers are visible on the southern portion of the property.</p> <p><b>Surrounding Area:</b> No significant changes to the surrounding area are noticeable in the photograph.</p> |

#### 4.3.2 Fire Insurance Maps

No Fire Insurance Maps were discovered as part of this investigation.

#### **4.3.3 Historical Topographic Maps**

Available topographic maps dated 1953, 1964, 1979, 2013, 2016 and 2019 from ERS were reviewed as part of this investigation. Copies of selected maps are included in Appendix C.

#### **4.3.4 City Directories**

GSC reviewed city directories, provided by ERS, for the subject and adjoining properties that covered the years 1935, 1963, 1969, 1975, 1983, 1990, 1996, 2001, 2006, 2011 and 2018. The table below presents all city directory listings identified for the subject property.

| <b>Year(s)</b> | <b>Address</b>           | <b>City Directory Listing</b> |
|----------------|--------------------------|-------------------------------|
| 1935           | 1900-2000 Santa Fe Trail | Street not listed             |
| 1963           | 1900-2000 Santa Fe Trail | Street not listed             |
| 1969           | 1900-2000 Santa Fe Trail | Street not listed             |
| 1975           | 1900-2000 Santa Fe Trail | Street not listed             |
| 1983           | 1900-2000 Santa Fe Trail | Street not listed             |
| 1990           | 2000 Santa Fe Trail      | Hilltop Service Station       |
| 1996           | 2000 Santa Fe Trail      | Hilltop Service Station       |
| 2001           | 1900-2000 Santa Fe Trail | Addresses not listed          |
| 2006           | 1900-2000 Santa Fe Trail | Addresses not listed          |
| 2011           | 1900 Santa Fe Trail      | Address not listed            |
|                | 2000 Santa Fe Trail      | Brady Mark                    |
| 2018           | 1900-2000 Santa Fe Trail | Addresses not listed          |

#### **4.3.5 Other Land Use Records**

No other land use records were discovered by this investigation.

---

## **5.0 INTERVIEWS AND USER PROVIDED INFORMATION**

---

### **5.1 Interviews**

#### **5.1.1 *Interview with Report User, Current Property Owner and Current Occupant***

On December 14, 2022, Mr. Scott A. Zeches, Report User, completed the environmental “User” questionnaire provided by GSC. Copies of the completed questionnaire are provided in Appendix E and are summarized in Section 5.2 below. Mr. Zeches indicated that he was unaware of any environmental issues associated with the subject property.

#### **5.1.2 *Interview with Local Government Officials***

No local government officials were interviewed as part of this investigation.

### **5.2 User Provided Information**

#### **5.2.1 *Reason for Performing Phase I ESA***

The Client indicated that the findings of the Phase I ESA will be used to evaluate a pending financial transaction in connection with the subject property.

#### **5.2.2 *Owner, Property Manager and Occupant Information***

Owner, manager and occupant information was provided by the User.

#### **5.2.3 *Commonly Known or Reasonably Ascertainable Information***

No other commonly known or reasonably ascertainable information outside of what is contained in this report was provided by the User.

#### **5.2.4 *Specialized Knowledge***

The property owner and tenants, as well as individuals who were interviewed as part of this investigation, have not reported specialized knowledge of the subject property outside of what is contained in this report.

#### **5.2.5 *Environmental Liens and Activity/Use Limitations***

No environmental liens and/or activity/use limitations in connection with the site were identified by the User.

#### **5.2.6 *Valuation Reduction for Environmental Issues***

No environmental issues were identified by the User that could result in property value reduction.

### **5.2.7 Previous Environmental Reports**

The following reports were previously prepared for the subject property and were reviewed as part of this assessment:

- Initial Site Characterization Report (ISCR), Hilltop Service Station, 2000 Santa Fe Trail, Trinidad, Colorado. Prepared by GSC and dated July 23, 1997. The following is a description of the subject property and assessment activities completed from the ISCR:

*“Geologic Services & Consultants Inc. (GSC) has performed an Initial Site Characterization at the Hilltop Service Station facility, located at 2000 Santa Fe Trail, Trinidad, Colorado, at the request of Mr. Joe Hadad. The purpose of the site investigation was to determine if petroleum contamination of soil and/or groundwater has resulted from the operation of one 2,000-gallon UST and one 8,000-gallon petroleum UST at the site.*

*The property has been the site of service station since approximately 1960. Mr. Hadad has operated the site since approximately 1977. The UST were temporarily taken of service on June 30, 1996. The products contained in the UST were reported to include regular and unleaded gasoline. There are no other USTs known to be present at this site.*

*Site field observations and drilling operations were conducted by GSC on June 25, 1997 to determine if petroleum contamination was present in sub-surface soils at the site. Removal of one 2,000-gallon and one 8,000-gallon UST was observed and one test bore was advanced to approximately 5.0 feet below grade level. Soil samples were obtained from approximately 2.0 feet beneath the base of each tank subsequent to removal. Samples were also obtained from the product line area and the former dispenser area. Soil samples were submitted to an independent laboratory for analyses by EPA Methods 8020 and 8015 (BTEX/TPH). Levels of Total Petroleum Hydrocarbons (TPH) and BTEX constituents were not found to be in excess of current Department of Labor/Oil Inspection Section (DOLE/OIS) Storage Tank Facility Owner/Operator Guidance Documents suggested Remedial Action Category II (RAC II) clean up levels of 250 ppm TPH and 50 ppm total BTEX. Analyses of all soil samples obtained indicate Non-Detectable (ND) levels of TPH/BTEX. Field screening of excavated soils and samples obtained during drilling operations was also conducted utilizing a Photo Ionization Detector (PID). The results of screening these samples also indicated non-detectable levels of volatile organic compounds.*

*Seven soil samples were obtained from the base of the UST cavity, product lines and dispenser area. Concentrations of petroleum contamination were not indicated in laboratory analyses of soil. Based upon available information, GSC concludes that significant petroleum contamination of soils is not present in the vicinity of the former UST systems at this site.”*

- Phase I Environmental Site Assessment Report, prepared by GSC and dated December 14, 2018. The Phase I ESA report concluded that the former retail gas station was considered a HREC, and no further environmental investigation was recommended.

---

## **6.0 SITE RECONNAISSANCE**

---

The site reconnaissance was performed by Clint Wagner, Environmental Professional with GSC, on December 14, 2022. Mr. Wagner was accompanied by Mr. Scott A. Zeches, current property owner/Report User. The weather at the time of the visit was partly cloudy with a temperature of 37°F. The visual reconnaissance consisted of observing the boundaries of the property and systematically traversing the site to provide an overlapping field of view, wherever possible. The peripheries of the site buildings were observed along with interior common areas, and storage/maintenance areas. Adjacent properties were also observed from the subject property and public thoroughfares. Photographs of pertinent site features observed during the site visit are included in Appendix B.

### **6.1 General Site Information**

The subject property is located on the northeast corner of the intersection of Santa Fe Trail and Saddle Road in Trinidad, Colorado. A Site Location Map (Figure 1) is provided in Appendix A of this Report. The subject property consists of two (2) parcels of land collectively consisting of approximately 3.15 acres. The 1986 Santa Fe Trail parcel (APN #12425000) is vacant, structurally undeveloped land consisting of approximately 1.79 acres. The 2000 Santa Fe Trail parcel (APN #12110000) consists of approximately 1.36 acres and is developed with two (2) commercial buildings of approximately 1,140 square feet and a steel canopy, all of which are further described in Section 3.0 of this report. A small storage container and an enclosed trailer are located on the west side of the site building and are used as temporary food concessions. Two (2) steel storage containers were observed on the east side of the property and are being used to store the property owner's personal items. The surface cover at the site consists primarily of gravel, concrete and native vegetation.

### **6.2 Site Observations**

#### **6.2.1 Hazardous Substances**

No readily apparent evidence of hazardous substances being stored on the subject property was observed during the site visit.

#### **6.2.2 Petroleum Products**

No readily apparent evidence of petroleum products being stored on the subject property was observed during the site visit.

#### **6.2.3 Storage Tanks**

Evidence of the former retail gas station, including dispenser islands and the associated canopy, were observed during the visit. No evidence of active petroleum storage tanks was observed during the site reconnaissance.

#### **6.2.4 Odors**

No strong, pungent or noxious odors were observed during the site reconnaissance.

#### **6.2.5 Pools of Liquid**

No pools of liquid were observed on the subject property.

#### **6.2.6 Drums/Suspect Containers**

No drums or suspect containers were observed during the visit.

#### **6.2.7 Equipment Likely to Contain Polychlorinated Biphenyls (PCBs)**

One (1) pad-mounted transformer was observed near the northeast corner of the north site building; however, a label on the transformer indicated that PCBs were not present. No other evidence of equipment containing PCBs was observed on site.

#### **6.2.8 Interior Staining/Corrosion**

No interior staining and/or corrosion were observed in the site buildings.

#### **6.2.9 Interior/Exterior Discharge Features**

An apparent sand trap was observed in the shop bay of the north site building during the site reconnaissance (Appendix B, Photographs 17 and 18). According to the report User, Mr. Scott Zeches, residual debris in the sand was removed and the trap was inspected by a qualified service contractor, Twin Enviro, when he first purchased the property in early 2020. It is recommended this trap be routinely inspected for any fluids and if present, the trap be serviced and the fluid removed. After pumping of the trap, it is also recommended the integrity of the trap be inspected. If any potential pathways to the soil around the trap are observed (such as cracks in the concrete casing or around the entrance and exit piping), further investigation would be recommended to ensure no soil and/or groundwater contamination has occurred because of possible leaks in the trap.

#### **6.2.10 Pits, Ponds, Lagoons**

No pits, ponds or lagoons were observed on the subject property.

#### **6.2.11 Solid Waste Disposal**

Concrete remnants were observed on the undeveloped portion of the site (1986 Santa Fe Trail). No other evidence of solid waste disposal was observed.

The subject site contained one (1) dumpster for general solid waste disposal. No RECs in connection with the dumpster were observed.

#### **6.2.12 Stained Soil/Stressed Vegetation**

No readily apparent evidence of stained soil/stressed vegetation was observed during the site visit.

#### **6.2.13 Wells**

No wells were observed on the subject property during the site reconnaissance.

#### **6.2.14 Wastewater**

Surface water appears to flow across the subject property to the north northeast.

#### **6.2.15 Septic Systems**

No evidence of a septic system was observed on the subject property during the site reconnaissance.

#### **6.2.16 Vapor Encroachment Evaluation**

No potential sources of vapor encroachment were identified during the investigation.

### **6.3 Non-Scope Considerations**

Asbestos, lead-based paint, lead in drinking water, mold, radon, indoor air quality and any other environmental issues not included in ASTM Standard E 1527-21 were not considered during this investigation. If additional assessment for these non-scope items is necessary, they should be contracted separately.

---

## 7.0 FINDINGS, OPINIONS AND CONCLUSIONS

---

### FINDINGS

GSC's findings and conclusions for this Phase I ESA are based on information obtained through interviews, regulatory database review, historical information, and the observations made during the site reconnaissance.

The site reconnaissance was performed by Clint Wagner, Environmental Professional with GSC, on December 14, 2022. The current property owner and Report User, Mr. Scott A. Zeches, accompanied Mr. Wagner during the visit. At the time of inspection, the property was observed to be configured for food sales and service, but was seasonally closed. Both site buildings were observed to be utilized for restaurant equipment and material storage. Two (2) steel storage containers were observed on the east side of the property. Mr. Zeches provided access to the containers, which were observed to hold personal belongings.

#### **De Minimis Condition – Former Oil/Water Separator on the Subject Property**

An apparent sand trap was observed in the shop bay of the north site building during the site reconnaissance (Appendix B, Photographs 17 and 18). Traps are typically placed on wastewater lines in order to collect fluids, which are then allowed to separate (as in oil and water separation) prior to discharge into municipal sewer systems. Contents of traps are not a regulated waste until contents are removed for disposal; or, if the municipal wastewater department determines (through sewer line testing) that a specific trap's effluent is contaminating the system. Trap contents are usually pumped out, when the trap is "full" (normal servicing), when the trap is being permanently closed, or when building tenancy or ownership (or trap use) is to be changed. According to the report User, Mr. Scott Zeches, residual debris in the OWS was removed and the trap was inspected by a qualified service contractor, Twin Enviro, when he first purchased the property in early 2020. It is recommended this trap be routinely inspected for any fluids and if present, the trap be serviced and the fluid removed. After pumping of the trap, it is also recommended the integrity of the trap be inspected. If any potential pathways to the soil around the trap are observed (such as cracks in the concrete casing or around the entrance and exit piping), further investigation would be recommended to ensure no soil and/or groundwater contamination has occurred because of possible leaks in the trap.

Regulatory records provided by ERS identified ten (10) "listings" or "occurrences" within the approximate minimum search distance (AMSD) from the Federal and State environmental records databases specified in ASTM E 1527-21.

#### **Historical REC – Former Retail Gas Station on the subject property**

According to the ERS report, the subject property was listed in the following regulatory databases:

- Historical Underground Storage Tanks List (Hist-UST-CO)
- Leaking Underground Storage Tank, Closed Cases (LUST-Closed-CO)
- LUST TRUST Sites (Lust-Trust-CO)
- Underground Storage Tanks (UST-CO)

Historical references indicate the subject property operated as a retail gas station from at least 1973 to June 25, 1997, the date two (2) USTs were permanently closed and removed from the property. The tanks included one (1) 2,000-gallon gasoline UST and one (1) 8,000-gallon gasoline UST. According to an Initial Site Characterization Report prepared by GSC and dated July 23, 1997, field screening and laboratory analysis of soil samples collected during tank removal activities on June 25, 1997 showed that petroleum hydrocarbon concentrations were below instrumentation detection and laboratory detection limits, respectively. CDLE/OIS issued the facility a NFA status on May 26, 1998.

## **OPINIONS**

It is GSC's professional opinion that the former retail gas station at the subject property is considered a HREC because the facility closure, including UST removal, was addressed to the satisfaction of the applicable regulatory authority without subjecting the property to any required use controls. No further investigation is warranted for this HREC.

## **CONCLUSIONS**

GSC has performed a Phase I Environmental Site Assessment in general conformance with the scope and limitations of ASTM Standard Practice E 1527-21 of the subject property. Any exceptions to, or deletions from, this practice are described in Section 2.0 of this report. This assessment has revealed evidence of one (1) HREC, a former gas station, in connection with the subject property. Because the former gas station was permanently closed, including UST removal, to the satisfaction of the applicable regulatory authority, further investigation of this HREC is not warranted at this time.

---

## 8.0 CERTIFICATION AND SIGNATURE OF ENVIRONMENTAL PROFESSIONAL(S)

---

I (We) declare that, to the best of my (our) professional knowledge and belief, I (We) meet the definition of Environmental Professional as defined in 40 CFR Part 312. I (We) have the specific qualifications based on education, training, and experience to assess a property of the nature, history, and setting of the subject property. I (We) have developed and performed the all-appropriate inquiries in conformance with the standards and practices set forth in 40 CFR Part 312.

Prepared By:



Clint Wagner, P.G.  
Environmental Professional

Reviewed By:



Jonathan Whitacre, P.G.  
Environmental Professional

---

## **9.0 QUALIFICATIONS OF ENVIRONMENTAL PROFESSIONAL(S)**

---

GSC was established in 1992 in Colorado Springs, Colorado to provide comprehensive, cost-effective environmental assessment, compliance, and remediation services. Headquartered in Colorado Springs, Colorado, with a satellite office in Durango, Colorado, GSC services clients throughout Colorado and adjoining states.

Since its founding, GSC has retained qualified professionals with backgrounds in engineering, environmental chemistry, geology and hydrogeology. We accept only a limited number of projects each year, choosing to focus on assignments where we can provide high-quality work rather than high-volume work. We believe continuity is essential to the successful completion of any environmental project, which is why our project managers generally stay on a particular project from start to finish.

GSC currently employs seven (7) full-time personnel, including three (3) registered professional geologists, three (3) professional field personnel, and an office manager. GSC has committed itself to providing the best environmental services possible to its clients, investing in the equipment necessary to complete most aspects of environmental projects in-house. Because of our capabilities, GSC provides environmental services to a growing list of environmental engineering companies throughout Colorado. We also have a close working relationship with the regulating agencies.

### **Michael J. Kunz, P.G., President and Principal Geologist**

Mike Kunz is a qualified Environmental Professional working in the environmental consulting field since 1987. Mr. Kunz has completed Transaction Screens and Phase I Environmental Site Assessment reports for numerous lending institutions and private land owners. In addition, he is the Principal Geologist on all projects and is responsible for all site investigations, project management, remediation design, and permitting at GSC. Mr. Kunz graduated from the University of Wisconsin with a B.S. in Geology and is a registered Professional Geologist (Wyoming P.G. #2148).

### **Jonathan Whitacre, P.G., Senior Project Manager**

Jonathan Whitacre is a qualified Environmental Professional working in the environmental consulting field since 1998. Mr. Whitacre has completed Transaction Screens and Phase I Environmental Site Assessment reports since 2021. In addition, he has experience that includes Phase II and Phase III ESA work, encompassing subsurface investigations, feasibility studies, remediation system design, and regulatory compliance management. Mr. Whitacre graduated from Fort Lewis College with a B.S. in Environmental Geology and is a registered Professional Geologist (Wyoming P.G. #3484).

### **Clint Wagner, P.G., Senior Project Manager**

Clint Wagner is a qualified Environmental Professional working in the environmental consulting field since 2006. Mr. Wagner has completed Transaction Screens and Phase I Environmental Site Assessment reports for numerous lending institutions and private land owners. In addition, he also has experience that includes Phase II and Phase III ESA work, encompassing subsurface investigations, feasibility studies, remediation system design, and regulatory compliance management. Mr. Wagner graduated from Adams State College with a B.S. in Geology and is a registered Professional Geologist (Wyoming P.G. #3744).

---

## 10.0 REFERENCES

---

ASTM International, Standard Practice for Environmental Site Assessments: Phase I Environmental Site Assessment Process, Designation: E1527-21.

Colorado Department of Public Health and Environment (CDPHE) Environmental Records website, <https://cdphe.colorado.gov/environmentalrecords>.

Colorado Division of Oil and Public Safety's (OPS) Colorado Storage Tank Information System (COSTIS) Website, <http://costis.cdle.state.co.us>

Environmental Record Search (ERS), Standard Package including RecCheck Report, Aerial Photographs, Topographic Maps, Hybrid Fire Insurance Maps and City Directories (ERS Project Number 2104773010), December 13, 2022.

Initial Site Characterization Report (UST Closure), Hilltop Service Station, 2000 Santa Fe Trail, Trinidad, Colorado. Prepared by GSC and dated July 23, 1997.

Las Animas County Assessor's Department website, <https://www.lasanimascounty.net>

Phase I Environmental Site Assessment Report. Prepared by GSC and dated December 14, 2018.

Zeches, Scott A. User Questionnaire, December 14, 2022.

---

## **APPENDIX A – FIGURES**

---



**SUBJECT PROPERTY**

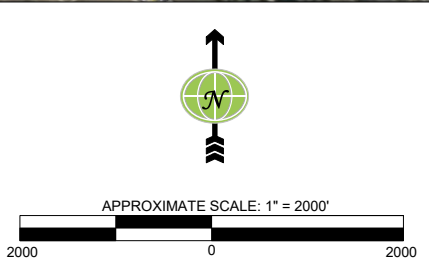
COMMERCIAL PROPERTY  
1986 & 2000 SANTA FE TRAIL  
TRINIDAD, COLORADO

**SITE LOCATION MAP**

GSC #HDD2901B

DRAWN BY: CW

FIGURE: 1



County Rd 6

APPROXIMATE PROPERTY BOUNDARY

PARCEL #12425000  
1986 SANTA FE TRAIL

Santa Fe Trail

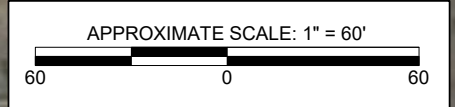


APPROXIMATE LOCATION  
OF FORMER UNDERGROUND  
STORAGE TANKS

CANOPY & FORMER DISPENSERS

FORMER FUEL STATION

PARCEL #12110000  
2000 SANTA FE TRAIL



COMMERCIAL PROPERTY  
1986 & 2000 SANTA FE TRAIL  
TRINIDAD, COLORADO

**SITE MAP**

GSC #HDD2901B    DRAWN BY: CW    FIGURE: 2



---

## **APPENDIX B – PHOTOGRAPHS**

---



01. Looking south at the north site building.



02. From the northwest corner of APN #12110000, looking southeast at the subject property.



03. View of former dispenser island canopy and food trailers. Looking south southwest.



04. From the west property line of APN #12110000, looking east at the subject property.



05. Looking north at the site buildings.



06. From the south property line, looking north at the subject property.



07. From the southeast corner of APN #12110000, looking northwest at the subject property and site buildings.



08. Looking west at the rear of the site buildings.



09. View of two (2) storage containers located on the east side of APN #12110000.



10. Looking north at APN #12425000.



11. View of concrete stairs constructed on the east side of APN #12425000.



12. From the north property line of APN #12425000, looking south at the subject property.



13. Looking west along the north property line of APN #12425000.



14. Looking south along the west property line/Santa Fe Trail.



15. Partial view of the interior of the south site building.



16. Partial view of the interior of the north site building.



17. View of former sand trap in the north site building.



18. View of sanitary sewer connection in the former sand trap.

---

**APPENDIX C – REGULATORY DATABASE REPORT & HISTORICAL USE  
DOCUMENTATION**

---



# Standard Package

Includes: Aerials and Topographic Maps,  
Hybrid Fire Insurance Maps, City Directories & RecCheck Report

**Prepared for:**

Clint Wagner  
Geologic Services & Consultants, Inc.  
2185 Executive Circle  
Colorado Springs, CO 80906  
ERS Project #: 2104773010  
December 15, 2022

**Site:**

**HDD2903B  
2000 Santa Fe Trail  
Trinidad, CO 81082**

# Aerial Photo & Topographic Map Research

REPORT RESULTS

## Report Results for:

Clint Wagner  
Geologic Services & Consultants, Inc.  
2185 Executive Circle  
Colorado Springs, CO 80906  
2104773010 AOTO  
December 14, 2022

## Site Information:

Commercial Property  
2000 Santa Fe Trail  
Trinidad, CO 81082

**Subject Site:**

Client's Project #: **HDD2903B**  
 Address: **2000 Santa Fe Trail**  
 City, State Zip: **Trinidad, CO 81082**

**ERS Order #:**

**2104773010 AOTO**

**Prepared For:**

Name: **Clint Wagner**  
 Company: **Geologic Services & Consultants, Inc.**  
 Address: **2185 Executive Circle**  
 City, State Zip: **Colorado Springs, CO 80906**

**Date:**

**December 14, 2022**

**Prepared By:**

Name: **Ryan Cardenas**  
 Phone #: **(714) 669-8096**  
**Ext. 1001**

Enclosed are the results of our.....

## Aerial Photograph and Topographic Map Research

Thank you for selecting **Environmental Record Search!**

To aid you in locating your site on the imagery provided, we have placed a box over/surrounding your site.

**Note:** *This box is not representative of your site's boundaries. It is simply a tool to assist you with the location of your site within the image. The box has been placed in the same location on each image to help you locate your site easily from year to year. If you have any problems locating your site, please call us. We are here to help.*

Aerial photo years available:

|      |      |      |      |      |
|------|------|------|------|------|
| 2020 | 2013 | 2009 | 1999 | 1983 |
| 1977 | 1969 | 1957 | 1947 |      |

This report includes the following USGS Topographic Map Series:

| Quadrangle Name | Series     | Original Scale | Contour Interval (ft) | Years                              |
|-----------------|------------|----------------|-----------------------|------------------------------------|
| TRINIDAD EAST   | 7.5 Minute | 1:24,000       | 20'                   | 2019                               |
| TRINIDAD WEST   | 7.5 Minute | 1:24,000       | 20'                   | 2019, 2016, 2013, 1979, 1964, 1953 |

All terms, conditions, and limitations normally associated with work contracted by **ERS** and presented or associated with aerial photography are in effect at all times. This letter summary, all its information, and content have been derived from and rely upon the reviewed aerial photographs. **ERS's** research has only been based on these images; **ERS** did not perform any type of independent investigation of any type, including as to the accuracy and/or completeness of the information derived or otherwise obtained from the secondary source or sources.



Historical Aerial Photo  
Year 2020

**2000 Santa Fe Trail  
Trinidad, CO**



Target Site: 37.149599, -104.511617 Job #: 2104773010



Historical Aerial Photo  
Year 2013

**2000 Santa Fe Trail  
Trinidad, CO**



Target Site: 37.149599, -104.511617 Job #: 2104773010



Historical Aerial Photo  
Year 2009

**2000 Santa Fe Trail  
Trinidad, CO**



Target Site: 37.149599, -104.511617 Job #: 2104773010



Historical Aerial Photo  
Year 1999

**2000 Santa Fe Trail  
Trinidad, CO**



Target Site: 37.149599, -104.511617 Job #: 2104773010



Historical Aerial Photo  
Year 1983

**2000 Santa Fe Trail  
Trinidad, CO**



Target Site: 37.149599, -104.511617 Job #: 2104773010



Historical Aerial Photo  
Year 1977

**2000 Santa Fe Trail  
Trinidad, CO**



Target Site: 37.149599, -104.511617 Job #: 2104773010




Historical Aerial Photo  
Year 1969

**2000 Santa Fe Trail  
Trinidad, CO**



Target Site: 37.149599, -104.511617 Job #: 2104773010




Historical Aerial Photo  
Year 1957

**2000 Santa Fe Trail  
Trinidad, CO**



Target Site: 37.149599, -104.511617 Job #: 2104773010

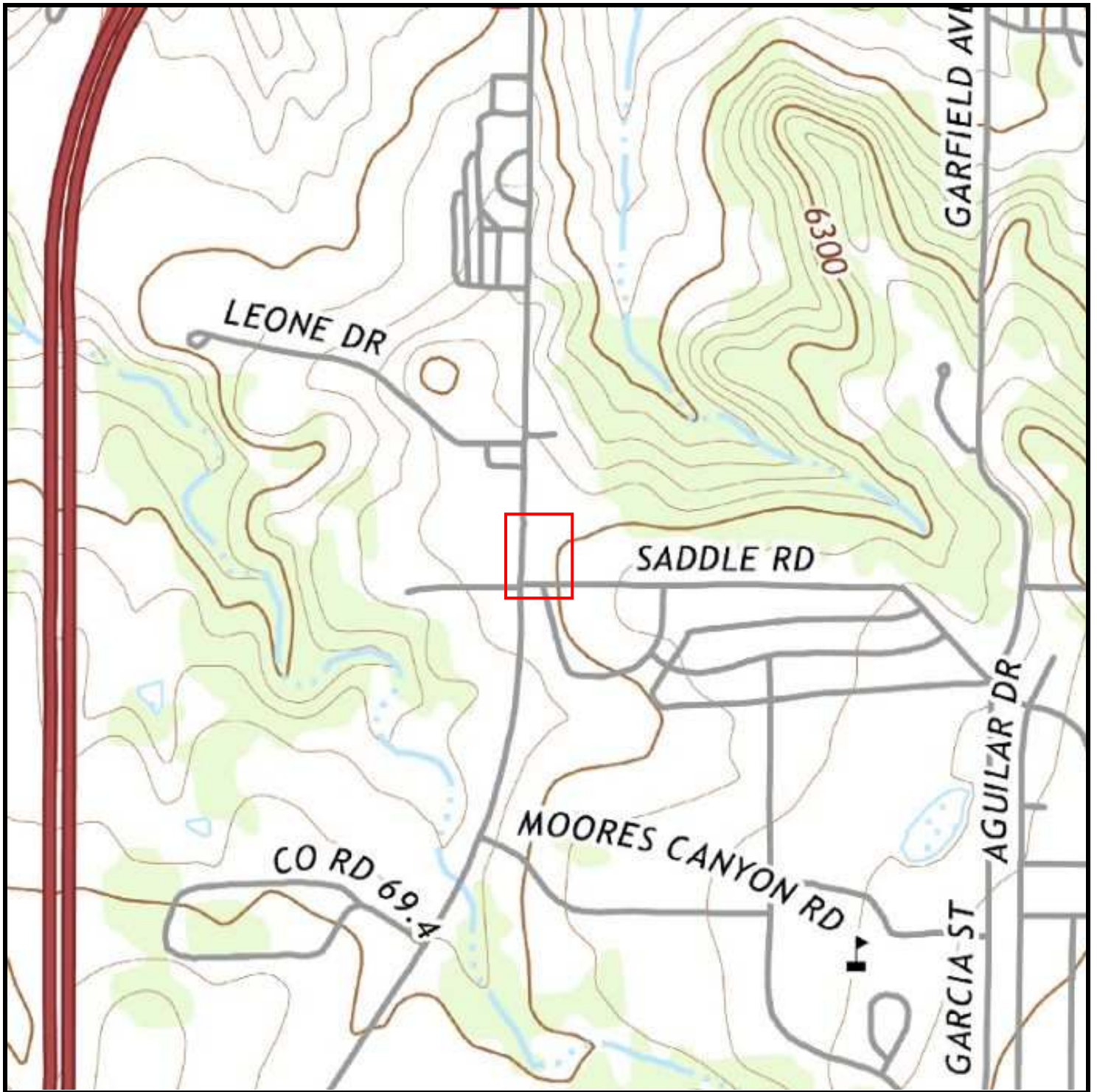


Historical Aerial Photo  
Year 1947

**2000 Santa Fe Trail  
Trinidad, CO**



Target Site: 37.149599, -104.511617 Job #: 2104773010

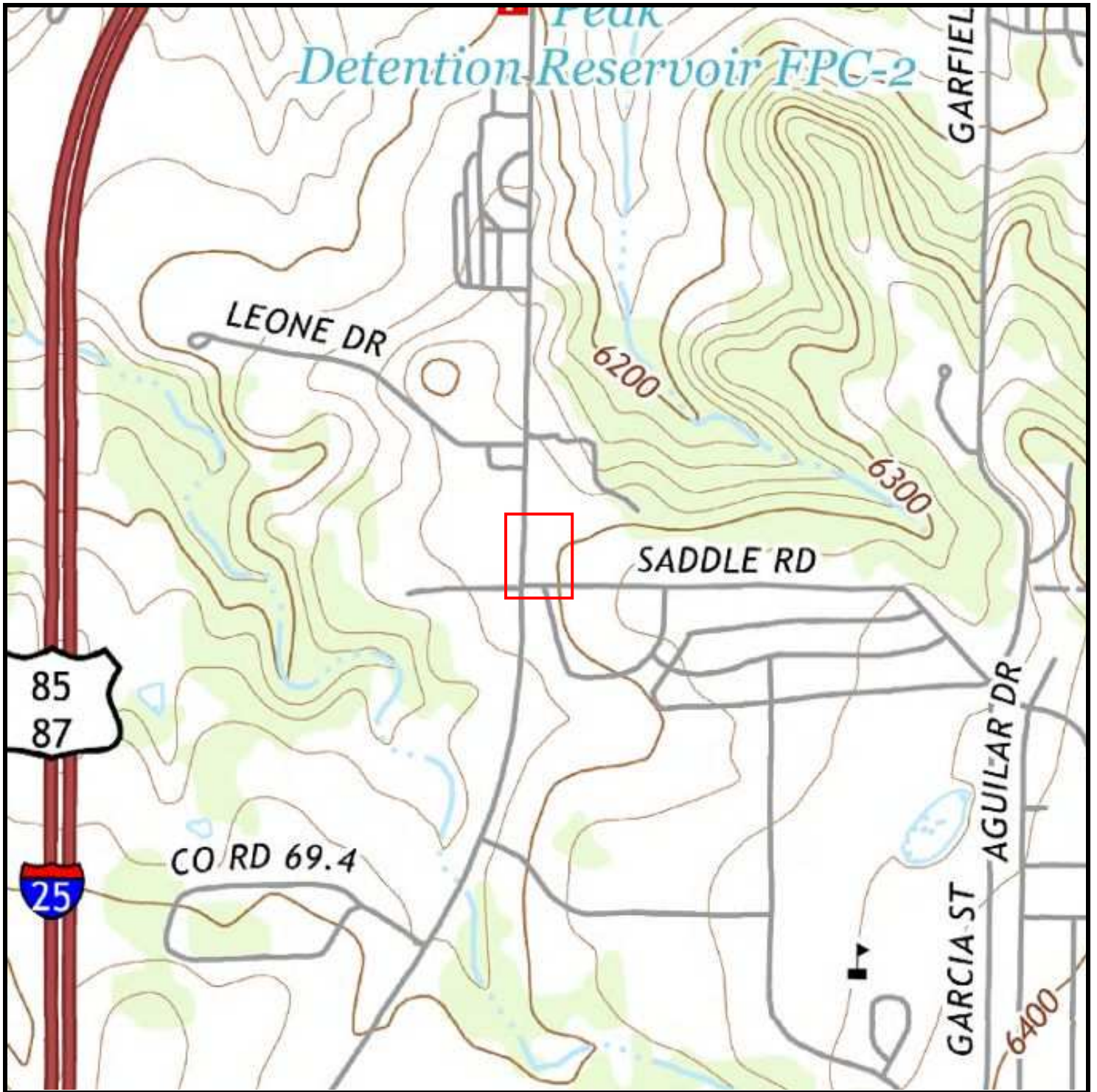


Historical Topographic Map  
Year 2019

2000 Santa Fe Trail  
Trinidad, CO



Target Site: 37.149599, -104.511617 Job #: 2104773010

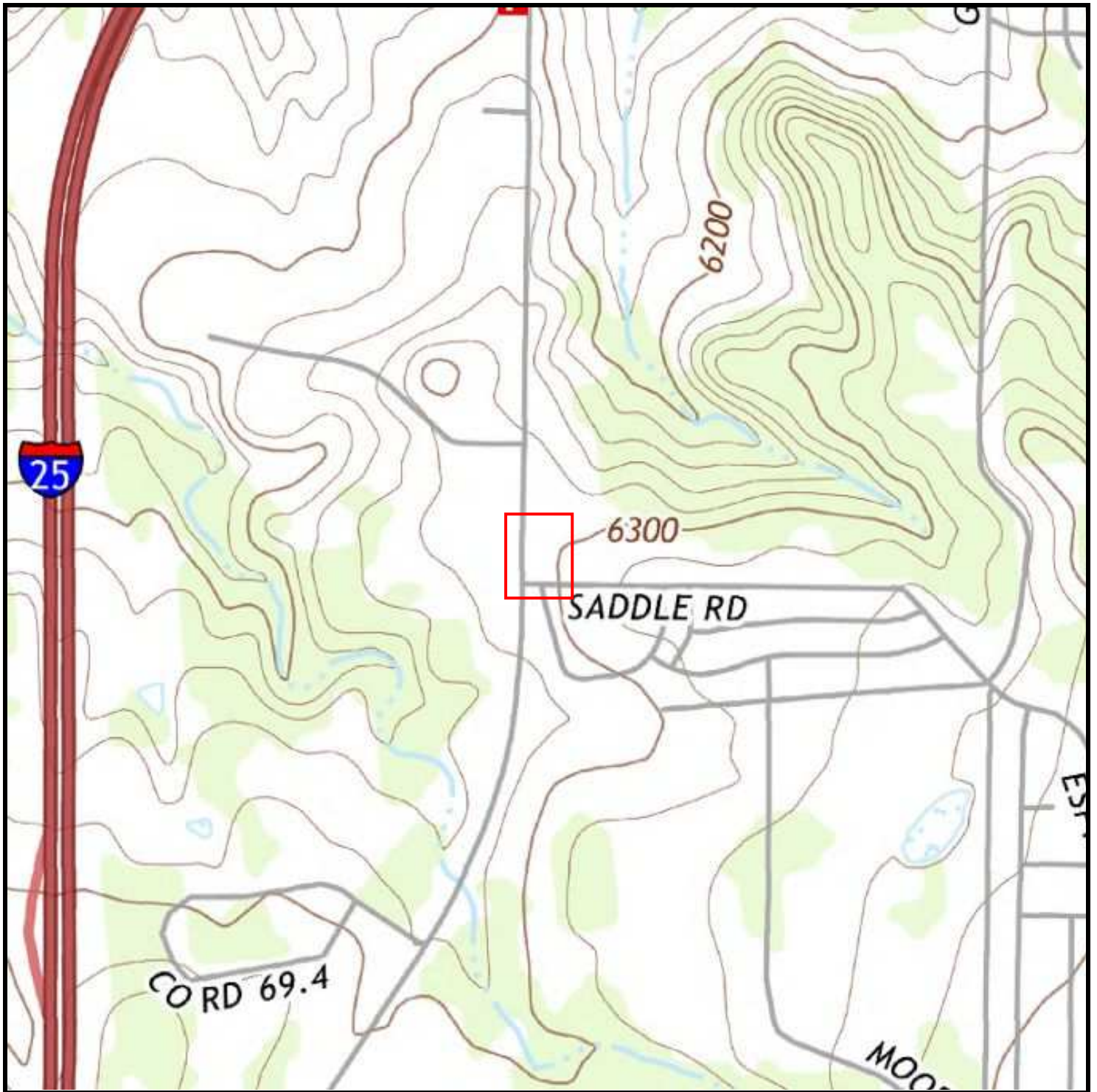


Historical Topographic Map  
Year 2016

2000 Santa Fe Trail  
Trinidad, CO



Target Site: 37.149599, -104.511617 Job #: 2104773010

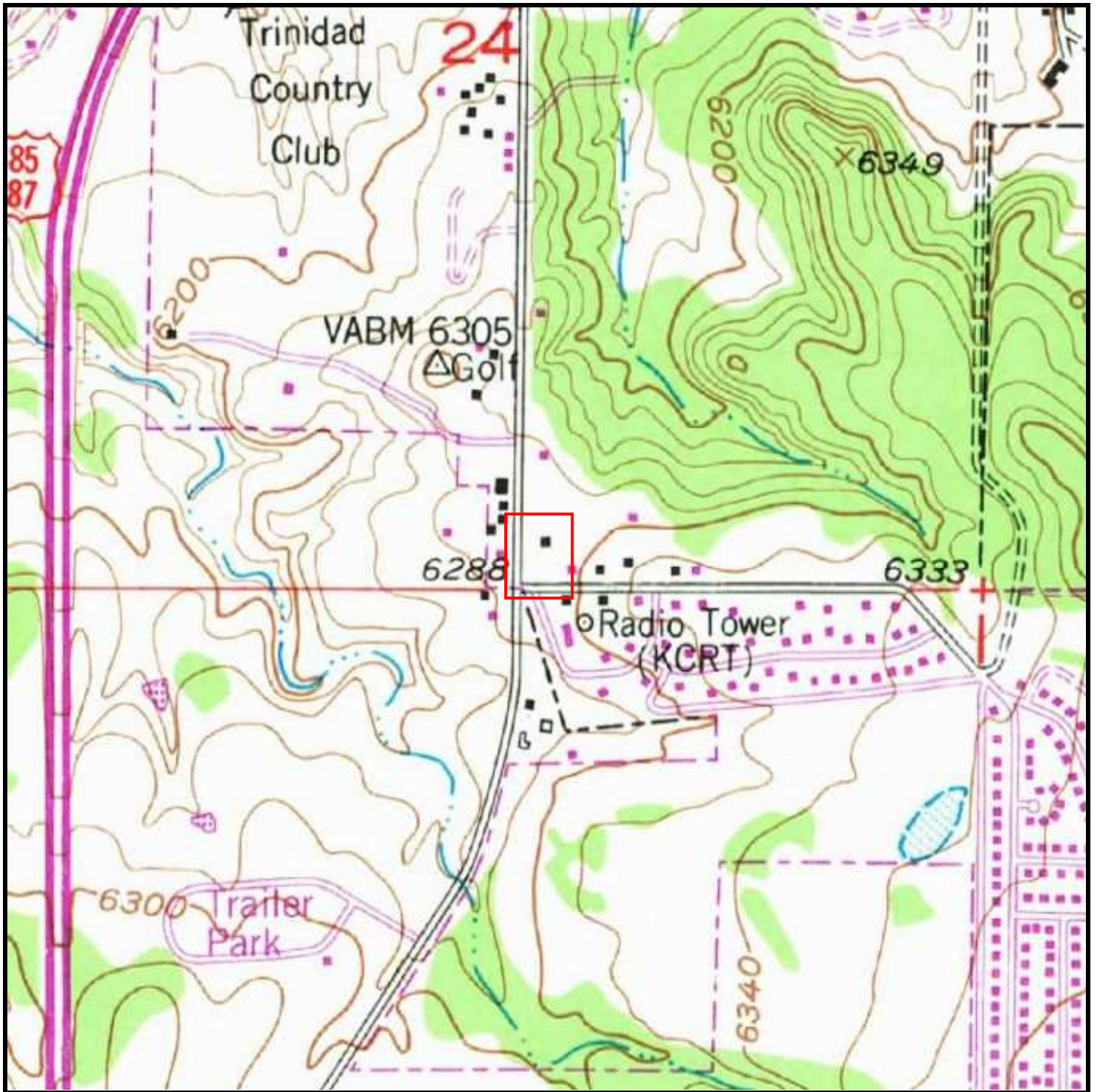


Historical Topographic Map  
Year 2013

**2000 Santa Fe Trail  
Trinidad, CO**



Target Site: 37.149599, -104.511617 Job #: 2104773010

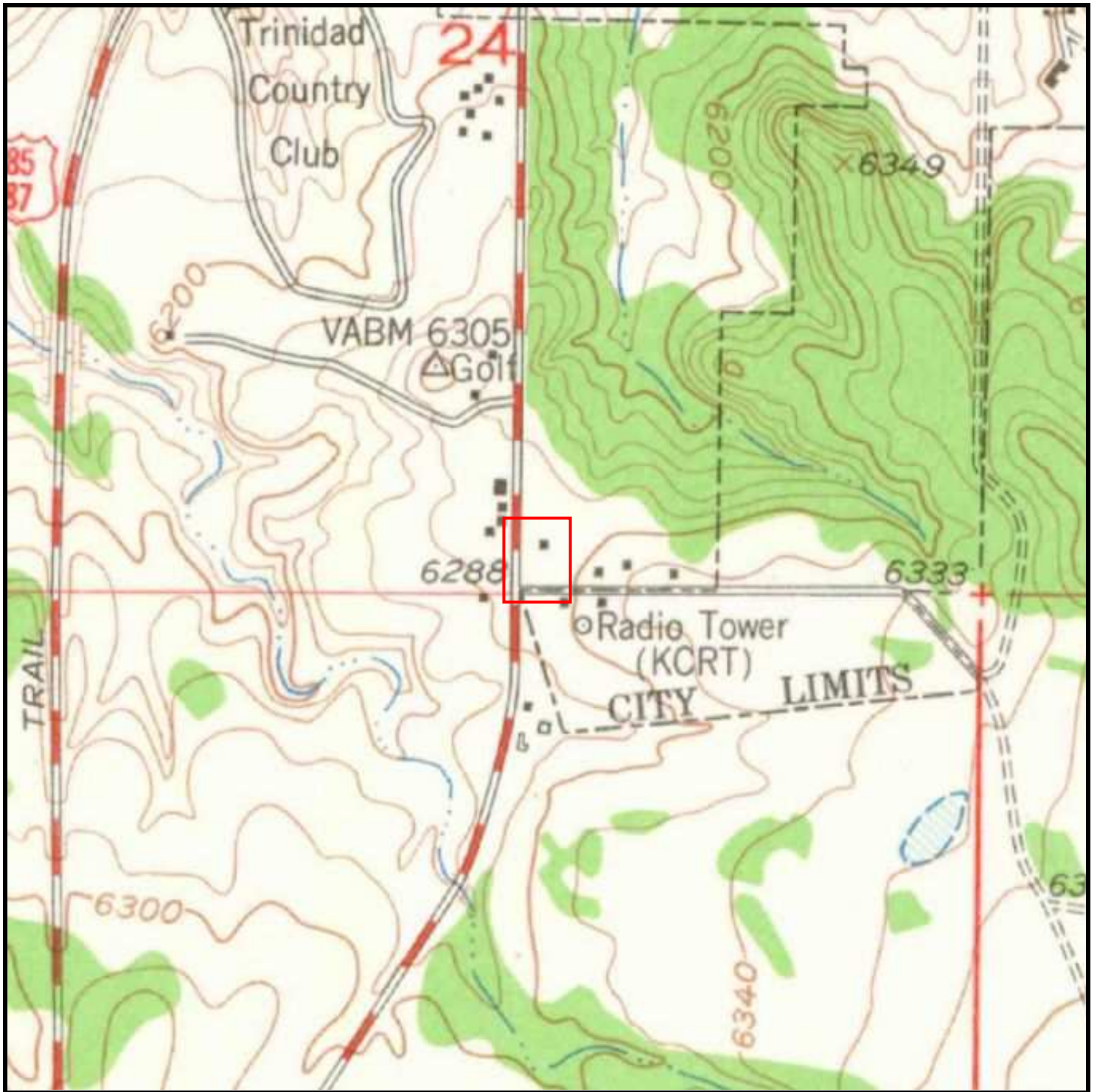


Historical Topographic Map  
Year 1979

2000 Santa Fe Trail  
Trinidad, CO



Target Site: 37.149599, -104.511617 Job #: 2104773010

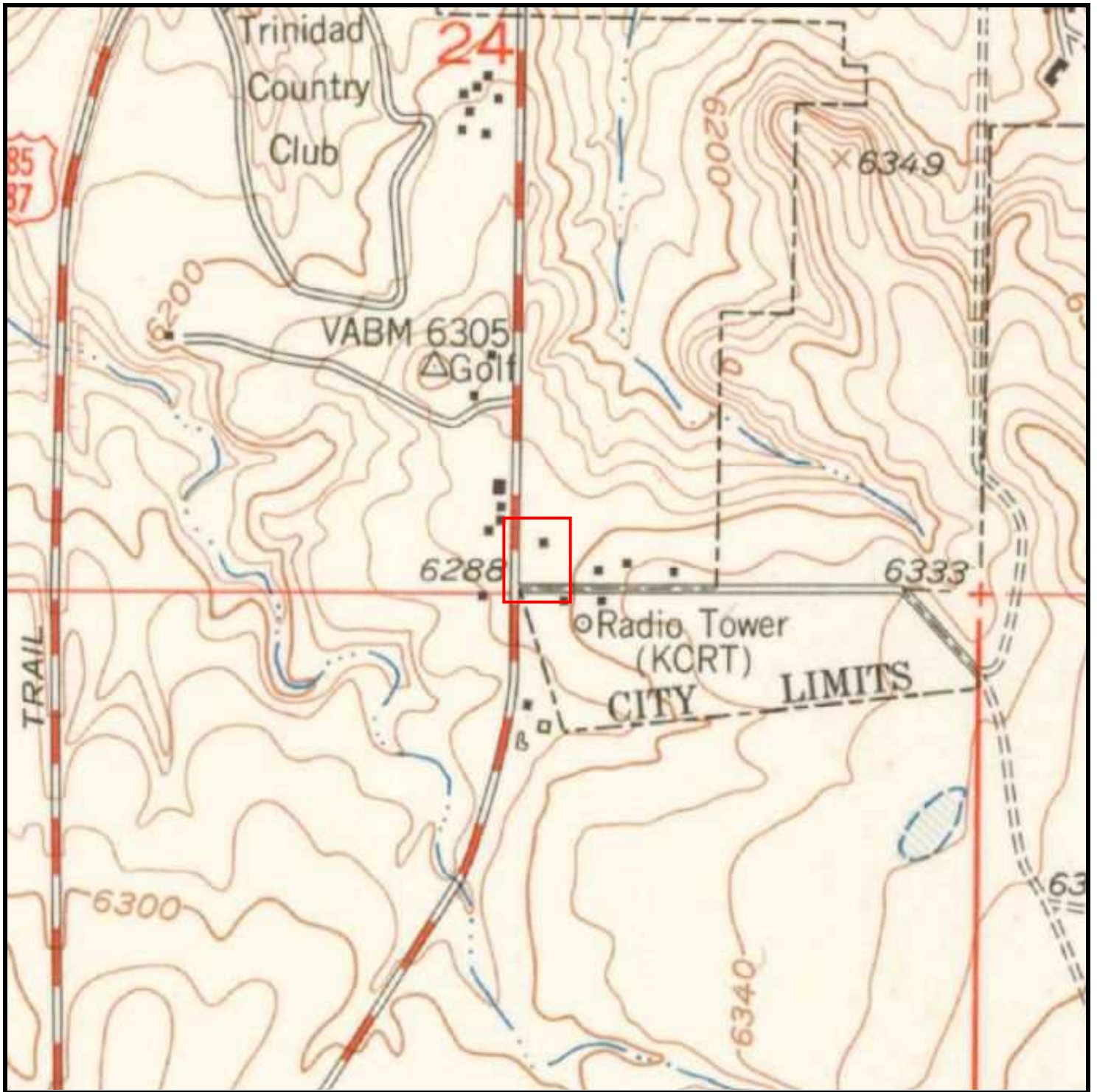


Historical Topographic Map  
Year 1964

**2000 Santa Fe Trail  
Trinidad, CO**



Target Site: 37.149599, -104.511617 Job #: 2104773010



Historical Topographic Map  
Year 1953

2000 Santa Fe Trail  
Trinidad, CO



Target Site: 37.149599, -104.511617 Job #: 2104773010

# Fire Insurance Map Results

REPORT RESULTS

## Report Results for:

Clint Wagner  
Geologic Services & Consultants, Inc.  
2185 Executive Circle  
Colorado Springs, CO 80906  
2104773010 FIM  
December 14, 2022

## Site Information:

Commercial Property  
2000 Santa Fe Trail  
Trinidad, CO 81082

**Subject Site:**

*Client's Project #:* **HDD2903B**  
*Address:* **2000 Santa Fe Trail**  
*City, State Zip:* **Trinidad, CO 81082**

**ERS Order #:**

**2104773010 FIM**

**Prepared For:**

*Name:* **Clint Wagner**  
*Company:* **Geologic Services & Consultants, Inc.**  
*Address:* **2185 Executive Circle**  
*City, State Zip:* **Colorado Springs, CO 80906**

**Date:**

**December 14, 2022**

**Prepared By:**

*Name:* **Michael Peel**  
*Phone #:* **(714) 669-8096**  
**Ext. 1002**

**Years Reviewed:**

**Trinidad - 1883, 1886, 1890, 1893, 1895, 1901, 1907, 1912, 1917, 1930, 1948**

**Historical Fire Insurance Map Search Result:**

The review of collections and indexes has determined that no historical fire insurance maps are available within these collections and indexes for the referenced site; therefore they are not available and are considered not "reasonably ascertainable" according to ASTM standards. Environmental Record Search (ERS) certifies that a thorough search of our holdings, various other collections and indexes has been completed.

Note: There was coverage for Trinidad but it did not extend out far enough to reach the subject site.

Thank you for selecting ERS.

**Researched by:**

*Eric Kieselbach*

**Eric Kieselbach**



# City Directory Research

REPORT RESULTS



## Report Results for:

Clint Wagner  
Geologic Services & Consultants, Inc.  
2185 Executive Circle  
Colorado Springs, CO 80906  
2104773010 CDA  
December 15, 2022

## Site Information:

Commercial Property  
2000 Santa Fe Trail  
Trinidad, CO 81082

---

**Subject Site:**

*Client's Project #:* **HDD2903B**  
*Address:* **2000 Santa Fe Trail**  
*City, State Zip:* **Trinidad, CO 81082**

**ERS Order #:**

**2104773010 CDAC**

**Prepared For:**

*Name:* **Clint Wagner**  
*Company:* **Geologic Services & Consultants,  
Inc.**  
*Address:* **2185 Executive Circle**  
*City, State Zip:* **Colorado Springs, CO 80906**

**Date:**

**December 15, 2022**

**Prepared By:**

*Name:* **Michael Peel**  
*Phone #:* **(714) 669-8096**  
**Ext. 1002**

---

Thank you for selecting *Environmental Record Search!* Enclosed are the results of our:

[City Directory Research](#)

The attached image files and following table represent the findings of our research of the subject site and immediate adjacent sites.

| Years | Subject                    | Adjacent A                      |
|-------|----------------------------|---------------------------------|
|       | <b>2000 Santa Fe Trail</b> | <b>0-300 Block of Saddle Rd</b> |
| 2018  | •                          | •                               |
| 2011  | •                          | •                               |
| 2006  | •                          | •                               |
| 2001  | •                          | •                               |
| 1996  | •                          | •                               |
| 1990  | •                          | •                               |
| 1983  | <b>S</b>                   | •                               |
| 1975  | <b>S</b>                   | •                               |
| 1969  |                            | •                               |
| 1963  |                            | •                               |
| 1935  |                            | <b>S</b>                        |

• - Street & Range Listed   **N/A** - Image Not Available   **R** - Range Not Listed   **S** - Street Not Listed

**ERS's** research has been limited to the information presented in the reviewed city directories only. All terms, conditions, and limitations normally associated with work contracted by **ERS** and presented or associated with the city directories are in effect at all times. This letter summary, all its information, and content have been derived from and rely upon the reviewed city directories. **ERS's** research has only been based on these books; **ERS** did not perform any type of independent investigation of any type, including as to the accuracy and/or completeness of the information derived or otherwise obtained from the secondary source or sources.

| Subject | 2000 Santa Fe Trail   | 2018   |
|---------|---|--|
|         | <p><b>SANTA FE TRL Cont'd</b></p> <p>2005 Apodaca Jennifer ✓ [10] • (1939)</p> <p>2010 FEBBRARO CONSTRUCTION CO genl contractors ✓<br/>Febbraro Joseph N Jr &amp; Vivian N ✓ [10] • (1970)</p> <p>2806 Dietz Yolanda I &amp; Freddy D ✓ [10] • (1939)</p> <p>3130 FISHERS PEAK LODGING LLC restaurants ✓ @<br/>HOLIDAY INN HOTEL-SUITES TRND hotels &amp; motels ✓ @</p> <p>9800 Grablin John W ✓<br/>RODEWAY INN hotels &amp; motels .....719-846-2251<br/>SUMMIT RV PARK recreational vehicle parks ✓ @ .....719-846-2251</p> <p>11 McVickers Newton J [14]<br/>12 Owing Gregory D &amp; Marilyn L ✓ @<br/>13 Elle Cameron L [2]<br/>20 No Current Listing<br/>22 Brewer Katherine ✓ [12]<br/>30 Herman Richard L [4]<br/>34 Gonzalez Abrama S ✓</p> <p>9850 PENNY LANE ANTIQUES antiques-dirs ✓<br/>9900 Garcia Jose M [12] • (1962)<br/>TEQUILA'S restaurants ✓ .....719-846-3514</p> <p>9960 ELECTRIC CHARGING STATION electric charging station ✓ .....877-798-3752<br/>SHELL serv stations- gasoline &amp; oil ✓<br/>TRINIDAD FUEL STOP serv stations- gasoline &amp; oil ✓ .....719-846-7076<br/>WENDY'S restaurants ✓ .....719-846-7076</p> <p>10301 Donohoo Richard M &amp; Laurie J ✓ [20] • (1962)<br/>Loucks Trinna J ✓ [10] • (1962)<br/>TOWER 64 MOTEL hotels &amp; motels ✓ .....719-846-3307</p> <p>10305 Hubright Meghan [2]<br/>Travlos Chandra D ✓ .....719-846-3141<br/>Travlos Robert ✓ .....719-846-3141</p> <p>10375 Baca Desirae ✓<br/>FIRST PENTECOSTAL CHURCH churches ✓<br/>Gonzales Sean A &amp; Amy A ✓ [20] • (1962)</p> <p>10377 FISHER'S PEAK COMMUNITY CHURCH churches ✓ .....719-846-6018</p> <p>10600 Padilla Richard L &amp; Deborah J ✓ [10] • (1954)<br/><b>BUSINESSES 30</b><br/><b>HOUSEHOLDS 141</b></p> <p><b>SANTA FE TRAIL DR (TRINIDAD)-FROM 10045 COUNTY HWY 69 3 NORTH + W MAIN ST INTERSECTS + W FIRST ST ENDS + W FIRST ST CONTINUES + W MAIN ST INTERSECTS + W SECOND ST BEGINS + W ADAMS ST ENDS + W JEFFERSON ST INTERSECTS + MADISON ST INTERSECTS + MONROE ST CONTINUES + VAN BUREN ST INTERSECTS + LEONE DR INTERSECTS + COUNTY ROAD 69.3 INTERSECTS + SADDLE RD INTERSECTS + SANTA FE TRL INTERSECTS + SANTA FE TRL BEGINS + SANTA FE TRL CONTINUES + COUNTY HWY 69 3 INTERSECTS + COUNTY HWY 69 3 INTERSECTS + COUNTY ROAD 69.4 BEGINS + COUNTY HWY 69 3 CONTINUES</b></p> <p><b>SANTA FE YARDS (TRINIDAD) • ZIP CODE 81082 CAR-RT C005</b><br/>1 No Current Listing<br/><b>HOUSEHOLDS 1</b></p> <p><b>SANTISTEVAN CANYON RD (WESTON) • ZIP CODE 81091 CAR-RT H077</b><br/>12300 Chavez Isaac L ✓ [10] • (1985)<br/><b>HOUSEHOLDS 1</b></p> <p><b>SAVANNAH AVE (TRINIDAD)-FROM 201 N BONAVENTURE AVE • ZIP CODE 81082 CAR-RT R004</b><br/>1618 Bueno Dolores ✓ [10] • (1938)<br/>Bueno Thomas J<br/>1621 No Current Listing<br/>1622 Moreno Shirley ✓ [10] • (1972)<br/>1701 Trammell John M &amp; Frances M ✓ [10] • (1972)<br/>1716 Davis Cory ✓ [10] • (1985)<br/>Hessler Judy K ✓ [10] • (1985)</p> | <p><b>SAVANNAH AVE Cont'd</b><br/>Hessler Douglas J<br/><b>HOUSEHOLDS 6</b></p> <p><b>SAVON ARROYA (BONCARBO) • ZIP CODE 81024 CAR-RT H077</b><br/>15244 Pittman Kim A ✓ [10] • (2005) .....719-846-0633<br/>Pittman Susan M .....719-846-0633<br/>15366 Diaz Celestino P &amp; Leslie P ✓ [10] • (1985) .....719-845-1087<br/>15428 Hicks Andrew [10] • (1995) .....719-846-3478<br/>15721 Laughlin Pete E ✓ [10] • (1985) .....719-846-3478<br/>Laughlin Jeremy P .....719-846-3478<br/><b>HOUSEHOLDS 4</b></p> <p><b>SCHNEIDER ST (TRINIDAD)-FROM 599 STONEWALL AVE NORTH • ZIP CODE 81082 CAR-RT C004</b><br/>203 Leath Jeffrey ✓ [10] • (1988)<br/>Leath Joann M<br/>+ SHORT ST ENDS<br/><b>HOUSEHOLDS 1</b></p> <p><b>SCHOOL CANYON LN (TRINIDAD) • ZIP CODE 81082 CAR-RT R002</b><br/>22010 Adams Cynthia L ✓ [10] • (1956)<br/>+ S RIDGE LINE DR CONTINUES<br/><b>HOUSEHOLDS 1</b></p> <p><b>E SECOND ST (TRINIDAD) • ZIP CODE 81082 CAR-RT C002</b><br/>112 Barclay Jon N ✓<br/>118 Garcia Evangelina T ✓ [10] • (1898)<br/>Garcia David F<br/>Velarde Ursula J ✓ [10]<br/>120 No Current Listing<br/>124 Maberry Keith H &amp; Jan M ✓ [10] • (1899)<br/>126 No Current Listing<br/>200 Holloway David B [10] • (1939)<br/>212 Barker Robert J &amp; Jane L ✓ [10] • (1899) .....719-846-2446</p> <p>301 No Current Listing<br/>302 Gash Mark R ✓<br/>307 Allford Richard D [10] • (1939)<br/>Allford Jody M<br/>310 TARABINO INN BED &amp; BREAKFAST bed &amp; breakfast accommodations ✓ .....719-846-2115<br/>Vila Teresa M ✓ [10] • (1939)<br/>403 Thorne Leslee P &amp; Sandra C [10] • (1981)<br/>414 No Current Listing<br/>418 Jennings Joseph G &amp; Sherry S ✓ [10] • (1939) .....719-846-8451<br/>422 No Current Listing<br/>504 Herrera Condel R &amp; Margaret A ✓ [10] • (1890) .....719-846-9128<br/>505 Paulman Stephen K &amp; Karen S ✓ [10] • (1957) .....719-846-0779</p> <p>506 Passarelli Alan D &amp; Emma J ✓ [10] • (1898)<br/>509 Sanchez John G ✓ [10] • (1939)<br/>511 Gonzalez Jennie ✓<br/>Lopez Sophia A [10]<br/>512 Wymors Miranda R ✓ [10]<br/>513 No Current Listing<br/>515 Nienke Wayne E<br/>519 Walsh Phyllis D &amp; Terry ✓ [10] • (1980) .....719-846-6721<br/>521 Tavella Rose M ✓ [10] • (1911) .....719-846-7347<br/>Tavella Christine B .....719-846-7347<br/>602 Sakaritsaon Theodora T &amp; Desirae R ✓ [10] • (1906) .....719-845-1477</p> <p>607 Wagner Frank K ✓ [10] • (1914)<br/>Wagner Jennifer E<br/>608 PHOENIX WEST DESIGNS venetian blinds- retail ✓ .....719-846-7633<br/>Smith Lynn M ✓ [10] • (1986) .....719-846-7965<br/>611 Calderon Margaret N ✓ [10] • (1911) .....719-846-6657<br/>612 No Current Listing<br/>613 Veccealio Chita A ✓ [10]<br/>Veccealio Donna<br/>616 - 618 No Current Listing (2 Hsees)<br/>620 Marquez Thomas E ✓ [10] • (1913)<br/>709 Fabec Laura A ✓ [10] • (1921)<br/>711 No Current Listing<br/>714 Vigil Rebecca N &amp; Jerry E ✓ [10] • (1980)<br/>715 Sampson Steven L &amp; Teresa M ✓ [10] • (1976)<br/>718 Grace Charles E ✓ [10] • (1964)<br/>719 Topping Dennis R &amp; Kathleen R ✓ [10] • (1975) .....719-846-9509</p> <p>801 Crowley Evelyn ✓ .....719-846-3448<br/>806 Davis Jg ✓ [10] • (1978) .....719-846-3448<br/>Davis Jane G [10]<br/>807 Hardin Gail ✓ [10] • (1939)<br/>812 No Current Listing<br/>815 Makloski Rusty [10] • (1951)<br/>816 Diaz Evarista D ✓ [10] • (1904)<br/>819 No Current Listing</p> |

Polk City Directories Now on the Internet @ www.citydirectory.com

**SAN LUIS ST - SANTA FE TRAIL DR**

**SAN LUIS ST Cont'd**

1316 Montana Maria T [8] ▲ .....719-846-7435  
 1317 - 1318 No Current Listing (2 Hses)  
 1325 Lacree Napoleon A [37] ▲ .....719-846-4674  
 1400 Weaver Jerry R [30] ▲  
 1412 Hernandez Cindy L [26] ▲  
 Hernandez Sabrina A  
 1415 ☉ Mock Wyatt C ▲  
 1420 Marquez Rose [5]  
 1422 ☉ Garcia Vincent  
 1505 - 1508 No Current Listing (2 Hses)  
 1514 Crespin Lawrence E [5]  
 1516 Crespin Alex [12] ▲  
 1600 Shine Theodora D [17] ▲ .....719-846-2793  
 Shine Robert A .....719-846-2793  
 1607 Corich Melanie D [16]  
 1609 Rino Virginia L [9] .....719-846-7262  
 1610 Kilgore Carol L [17] ▲  
 1615 Lopez Richard S [2] ▲ .....719-846-3635  
 Lopez Samala S .....719-846-3635  
 1619 Coberly Kriste M & Travis D [22] ▲  
 1620 Cometto Carol L [38] ▲ .....719-846-6933  
 1708 Sanchez Joanna M [19] ▲  
 Sanchez Georgeann F  
 1714 Martinez Ronald L & Veronica M [19] ▲

**HOUSEHOLDS 38**

**SAN PEDRO AVE (TRINIDAD)-FROM 201 E STRONG AVE NORTH**

• ZIP CODE 81082 CAR-RT C005  
 801 UNITED PRESBYTERIAN CHURCH churches  
 808 ☉ Berry Sharon J .....719-846-6513  
 811 No Current Listing  
 812 Martinez Gilbert L & Nancy L [12] ▲  
 815 ☉ Maez Aguinaldo A  
 Sanchez Angel M [9]  
 Sanchez Roselee J  
 817 No Current Listing  
 825 Lee Robert E [2]  
 LEE'S BAR-B-Q restaurants .....719-846-7621

• E KANSAS AVE INTERSECTS  
 • ZIP CODE 81082 CAR-RT C006  
 903 No Current Listing  
 911 Margritz Elmer L [30] ▲ .....719-846-6191  
 913 - 915 No Current Listing (2 Hses)  
 919 Duran Jeanine I [3]  
 925 ☉ Phillips Lacey  
 • E BACA AVE INTERSECTS  
 1001 Garrett Michael K & Gloria J [10] ▲ .....719-845-9762  
 1003 Yopez Edward R [14] ▲  
 1007 Mantelli Edward L & Charlotte K [50] ▲  
 .....719-846-6810

1009 Pino Joe M & Adeline M [16] ▲  
 1015 No Current Listing  
 1019 Terrazas Nancy V [2]  
 • E TOPEKA AVE INTERSECTS  
 1100 Hitchcock Scott M [13] ▲  
 1101 No Current Listing  
 1105 Gurule Francis [8] .....719-846-6527  
 1106 ☉ Abeyta Anthony N Jr & Elaine J ▲ .....719-846-9300  
 1107 Trujillo Emily M [18] ▲ .....719-845-0036  
 1108 Woods Lisa [2]  
 1114 Connell Diana N [48] ▲ .....719-846-2420  
 1115 Buckle Debra [9] .....719-846-2430

• E JOHNSON AVE INTERSECTS  
 1201 Martinez William J [4] ▲  
 Martinez Lisa A  
 1210 T ☉ Cappellucci Tony  
 1213 Ellis Jason R [11] ▲  
 1217 No Current Listing  
 1222 COUNCIL OF GOVERNMENTS KITCHEN senior citizens serv .....719-846-4515  
 DILL JAMES C DPM podiatrists .....719-846-3336  
 SENIOR CENTERS senior citizens serv .....719-846-3336

• E FROST AVE ENDS  
 1301 SAFETY FIRST HOME IMPROVEMENTS home improvements .....719-846-7077  
 1311 Redgate Michael C [8] ▲  
 Redgate Catherine H  
 1315 ☉ Williams Trina M  
 1317 Montoya Frank D Jr & Lindsey N [9] ▲  
 1400 CAMPBELL JERRY appraisers .....719-846-6407  
 1401 No Current Listing  
 1405 Griner Peggy A [9]  
 1413 No Current Listing  
 1414 Sayre Harry R & Johan A [49] ▲ .....719-846-6333  
 1417 Trujillo Corey [4] ▲  
 Trujillo Chelsea N  
 1421 Factor Mario R [5]  
 • E GODDARD AVE BEGINS  
 1506 Yanes Louis [40] ▲  
 1513 Givigliano Frank R & Charlotte N [50] ▲ .....719-846-3939  
 1519 Furia Nick C [47] ▲

• E STRONG AVE INTERSECTS  
 1601 Phillips Bernard N [15] ▲  
 Phillips Heather  
 1605 Gallegos Arleen E [14]  
 1607 ☉ Aldridge April  
 ☉ Pino April A  
 1609 No Current Listing

**SAN PEDRO AVE Cont'd**

1611 Neatherlin Buddy F [7]  
 1613 No Current Listing  
 1615 ☉ Lovato Larry .....719-846-8679  
 1619 - 1621 No Current Listing (2 Hses)  
 1622 B Lubenko Fleming L [19] ▲  
 • E GODDARD AVE INTERSECTS  
 1703 Farnum David B & Nancy A [24] ▲ .....719-846-4644  
 1707 ☉ Maniscalco Jessica  
 1708 Montoya Melanie L [12] ▲  
 1719 - 1721 No Current Listing (2 Hses)  
 • E NORTH AVE INTERSECTS  
 • ZIP CODE 81082 CAR-RT R004  
 1809 Romero Yvonne A [15]  
 1813 Clayton Ronald D & Kristy L [9] ▲ .....719-845-0679  
 1815 Diemer John J & Wendy P [6] ▲ .....719-846-4672  
 1817 Porter Carole J [8] .....719-846-4672  
 Porter H D .....719-846-4672  
 1818 Martinez Patricia A [10]  
 1819 Torres David [5] ▲  
 1821 Watts Susan J [8] ▲  
 1825 Gomez Rudy A [18] ▲  
 • E CAMILLUS ST BEGINS  
 1905 Dimino Tommy J & Lisa R [18] ▲ .....719-845-8897  
 1913 Abeyta Theodore J Jr & Adele M [18] ▲  
 1917 Trujillo Valerie A [8]  
 1918 Valdez Leroy N & Carmen E [26] ▲ .....719-846-2156  
 1925 Gardner Rosemaria [9]  
 Gardner Rosey  
 1926 Griego Glenn L [8] ▲  
 1929 Cordova Dennis A [8]  
 • CLARK AVE INTERSECTS  
 • ONADAGA AVE INTERSECTS  
**BUSINESSES 7 HOUSEHOLDS 74**

**SANDERS ST (TRINIDAD)**

• ZIP CODE 81082 CAR-RT C004  
 1129 No Current Listing  
 1139 Geggelman Kenneth R & Olga [28] ▲ .....719-846-8221

**HOUSEHOLDS 2**

**SANDSTONE HOLW (WESTON)**

• ZIP CODE 81091 CAR-RT R001  
 14550 Gunn John E [5] ▲

**HOUSEHOLDS 1**

**SANTA FE TRAIL DR (TRINIDAD)-FROM 10045 COUNTY HWY 69 3 NORTH**

• W MAIN ST INTERSECTS  
 • W FIRST ST ENDS  
 • W FIRST ST CONTINUES  
 • W MAIN ST INTERSECTS  
 • ZIP CODE 81082 CAR-RT C004  
 110 Hardy Alma I [6] .....719-845-0434  
 Hardy Michael E .....719-845-0434  
 ☉ Sanchez Storm  
 WAUSON ENTERPRISE vacuum cleaners- rpr & parts .....719-846-7761  
 G Niles Amanda [2]  
 116 TOWN & COUNTRY ESTATES REALTY real estate .....719-846-1515  
 Trommeter Lisa M [9]  
 Trommeter Edgar J  
 124 MONTE CRISTO LOUNGE bars .....719-846-6314  
 • W SECOND ST BEGINS  
 • W ADAMS ST ENDS  
 • W JEFFERSON ST INTERSECTS  
 • W MADISON ST INTERSECTS  
 • ZIP CODE 81082 CAR-RT C001  
 1041 Valentine Michael A & Renee A [23] ▲  
 1052 Trujillo Tony A & Marlene B [44] ▲ .....719-846-6166  
 • MONROE ST CONTINUES  
 • MONROE ST INTERSECTS  
 1200 Snider Patricia R [4] .....719-846-3174  
 1218 TEMPLO BETHEL churches .....719-846-0000  
 1303 Ortiz Dorothy M [31] ▲  
 Ortiz James E  
 1308 Gutierrez Anthony G [20]  
 Gutierrez Shirley A  
 1318 Silva Ruth P & Evely J [24] ▲ .....719-846-3470  
 • VAN BUREN ST INTERSECTS  
 1401 MISSION APARTMENTS apartments .....719-846-3010  
 2 ☉ Chan Jeremy T  
 3 ☉ Young Rita  
 6 Diaz Paul D [2]  
 9 Brezall J [9]  
 10 ☉ Ingoldby Robert A  
 13 Chi Dennis [2]  
 15 Decovic Olivia D [8]  
 16 ☉ Soll Carol L  
 1410 LINDA'S LAUNDRY laundries-self serv .....719-846-4588  
 1416 Davalos Ernest L III [7] .....719-846-9335  
 1423 CHEF LIU'S CHINESE RESTAURANT restaurants .....719-846-3333  
 Dharma Johannes A [17]  
 1424 TERRY LAND SURVEYING INC surveyors-land .....719-846-6921

• ZIP CODE 81082 CAR-RT R001  
 1530 HOPS & VINES liquors-retail .....719-846-7131  
 1532 1/2 Lopez Luis A [2]

**SANTA FE TRAIL DR Cont'd**

1605 TRINIDAD FIRE DEPT fire departments .....719-846-8664  
 WALSENBERG FIRE DEPT fire departments .....719-846-8664  
 1617 Aaron William C [25] ▲ .....719-846-3211  
 FISHER'S PEAK VETERINARY CLINC veterinarians .....719-846-3211  
 1701 ☉ Anguiano Norma P  
 ☉ Bruner Todd  
 Canevit Jill [4]  
 CAWTHON PARK mobile homes- park developers .....719-846-3303  
 ☉ Finch Vernon E  
 ☉ Gutierrez Gilbert  
 Holden Katherine S [12]  
 ☉ Ilurralde Sofia  
 ☉ Ilurralde Cesar  
 ☉ Kocherhans Craig S  
 ☉ Trinidad Shawna .....719-846-2728  
 51 Owens Shirley [2]  
 31 Owens Maynard  
 33 Romero John [18]  
 33 Romero Jacqueline L  
 35 Valdez Mando [10]  
 36 Goodall Michelle A & Carl R [8]  
 37 Dipaola Anthony E [18] .....719-846-2640  
 37 Keys Peggy A [13]  
 40 Trujillo Pauline O & William C [9] .....719-846-7392  
 42 Mares Jeanette [2]  
 42 Mares Rosalie  
 46 Gonzales Sofia [4]  
 48 ☉ Belcher Evelyn N  
 51 Febraro Roma A [20] ▲ .....719-846-7887  
 52 Vargas Joseph C [9] .....719-846-7493  
 53 Pfeiffer Mark E [8]  
 54 Aragon Kurtis J [3]  
 56 Beard Lyndi [2]  
 56 ☉ Cрыз Edward J & Nancy R  
 59 Apodaca James R [2] .....719-846-8716  
 61 Campion Jowanda C [18]  
 61 Campion Kenneth J  
 62 Romero Marie G [21] .....719-846-3776  
 63 Malouff Martin M [9]  
 63 ☉ Snow Bobbie K  
 66 ☉ Trujillo Erica J  
 67 Grosso Shawna D [8]  
 72 Scott David R [4]  
 1901 EL RANCHO BAR & CAFE night clubs .....719-846-9049  
 Lujan Gina L [23]  
 1919 Rookard James L [2] .....719-846-2343  
 1930 No Current Listing  
 2000 Brady Mark [3] .....719-846-3810  
 2001 Worley Susan D [22] ▲  
 2001 1/2 Roy Duane E [20] ▲ .....719-846-9653  
 2003 Cannon Jess I [2] ▲ .....719-846-8592  
 Cannon Carl E Jr .....719-846-8592  
 2005 Apodaca Jennifer [3]  
 2010 FEBBRARO CONSTRUCTION CO excavating contractors .....719-846-7789  
 Febraro Joseph N Jr & Vivien N [20] ▲ .....719-846-7789

• LEONE DR INTERSECTS  
 2606 Frashuer Bill C & Sharon K [26] ▲ .....719-846-0489  
 ☉ Ridolfi Michael L  
 2608 FAITH CHRISTIAN FELLOWSHIP churches .....719-846-9673

• COUNTY ROAD 69.3 INTERSECTS  
 • SADDLE RD INTERSECTS  
 3130 HOLIDAY INN hotels & motels .....719-845-8400  
 • SANTA FE TRAIL INTERSECTS  
 • SANTA FE TRAIL CONTINUES  
 • SANTA FE TRAIL BEGINS  
 • SANTA FE TRAIL CONTINUES  
 • COUNTY HWY 69.3 INTERSECTS  
 9800 BUDGET SUMMIT INN hotels & motels .....719-846-2251  
 Pouliot Ronald S [5] .....719-845-0507  
 SUMMIT RV PARK recreational vehicle parks .....719-846-2251  
 3 Nunez Reuben A [32]  
 21 ☉ Green Charles  
 30 Harman Richard L [5]  
 34 ☉ Salazar Kathryn  
 9850 Garry Marsha A [7] ▲  
 PENNY LANE ANTIQUES antiques-dlrs .....719-846-3143  
 PENNY SAVER LIQUOR liquors-retail .....719-846-3143  
 9900 Garcia Jose M [5] ▲  
 Garcia Maria N  
 TEQUILLA'S restaurants .....719-846-3514  
 9960 TRINIDAD FUEL STOP serv stations- gasoline & oil .....719-846-7076  
 WENDY'S restaurants .....719-845-9143

• COUNTY HWY 69.3 INTERSECTS  
 • COUNTY ROAD 69.4 BEGINS  
 10301 BIGGS RV PARK recreational vehicle parks .....719-846-3307  
 BUDGET HOST hotels & motels .....719-846-3307  
 Donohoo Richard M & Laurie J [13] ▲

|         |                     |      |
|---------|---------------------|------|
| Subject | 2000 Santa Fe Trail | 2011 |
|---------|---------------------|------|

How on the Internet @ www.citydirectory.com

SAN LUIS ST - SANTA FE TRL

|  |  |  |  |
|--|--|--|--|
| <p><b>OWNER</b></p> <p>5-8650<br/>5-8445<br/>6-4169<br/>6-8471</p> <p>-2182</p> <p>7-7836<br/>7-7821<br/>7-7821</p> <p>0255<br/>7057<br/>8052<br/>8600</p> <p>2564<br/>1144</p> <p>1612</p> <p>532<br/>885<br/>996<br/>129</p> <p>983</p> <p>99</p> <p>58</p> <p>14<br/>16<br/>5<br/>9</p> <p>0</p> <p>1</p> | <p><b>OWNER</b></p> <p>5-8650<br/>5-8445<br/>6-4169<br/>6-8471</p> <p>-2182</p> <p>7-7836<br/>7-7821<br/>7-7821</p> <p>0255<br/>7057<br/>8052<br/>8600</p> <p>2564<br/>1144</p> <p>1612</p> <p>532<br/>885<br/>996<br/>129</p> <p>983</p> <p>99</p> <p>58</p> <p>14<br/>16<br/>5<br/>9</p> <p>0</p> <p>1</p> | <p><b>OWNER</b></p> <p>5-8650<br/>5-8445<br/>6-4169<br/>6-8471</p> <p>-2182</p> <p>7-7836<br/>7-7821<br/>7-7821</p> <p>0255<br/>7057<br/>8052<br/>8600</p> <p>2564<br/>1144</p> <p>1612</p> <p>532<br/>885<br/>996<br/>129</p> <p>983</p> <p>99</p> <p>58</p> <p>14<br/>16<br/>5<br/>9</p> <p>0</p> <p>1</p> | <p><b>OWNER</b></p> <p>5-8650<br/>5-8445<br/>6-4169<br/>6-8471</p> <p>-2182</p> <p>7-7836<br/>7-7821<br/>7-7821</p> <p>0255<br/>7057<br/>8052<br/>8600</p> <p>2564<br/>1144</p> <p>1612</p> <p>532<br/>885<br/>996<br/>129</p> <p>983</p> <p>99</p> <p>58</p> <p>14<br/>16<br/>5<br/>9</p> <p>0</p> <p>1</p> |
|--|--|--|--|

2000 Santa Fe Trail

2006

| Subject  | 2000 Santa Fe Trail | 2001 |
|--|---------------------|------|
| SAN LUIS ST to SAVANNAH AVE                                  | 40                  |      |
| <b>SAN LUIS ST</b>   |                     |      |
| + E <b>GODDARD AVE INTERSECTS</b>                            | 846-3794            |      |
| 1708 Sanchez Louis A [H] + [A]                               | 846-3794            |      |
| Sanchez Lucia B [H]  |                     |      |
| 1714 Martinez Veronica L [H] + [A]                           |                     |      |
| + E <b>NORTH AVE INTERSECTS</b>                              | HOUSEHOLDS 38       |      |
| BUSINESSES 1   |                     |      |
| <b>SAN PEDRO AVE (AGUILAR)-FROM 306</b>                      |                     |      |
| <b>MAIN ST SOUTH</b>   |                     |      |
| <b>SAN PEDRO AVE (TRINIDAD)-FROM 201 E</b>                   |                     |      |
| <b>COLORADO AVE NORTH</b>                                    |                     |      |
| <b>ZIP CODE 81082 CAR-RT C006</b>                            |                     |      |
| 808 Ortiz Grace  |                     |      |
| Ortiz William C [H]  | 846-3924            |      |
| 811 <b>FIRST BAPTIST CHURCH</b> religious orgn               | 846-3924            |      |
| Herndon Bradley [H]  | 846-8703            |      |
| Martinez Nancy L [H]   | 846-8703            |      |
| 812 Not Verified   | 846-7621            |      |
| 825 LEE'S BAR B Q restr                                      |                     |      |
| + E <b>KANSAS AVE INTERSECTS</b>                             |                     |      |
| 903 Fernandez Robert G [H] + [A]                             | 846-6191            |      |
| Fernandez Robert G [H]                                       |                     |      |
| 911 Margritz Elmer L [H] + [A]                               |                     |      |
| 913@Kiamura Jeremiah J                                       |                     |      |
| 915 B Not Verified   | 846-7576            |      |
| 925 Aragon Joseph M [H]                                      | 846-7576            |      |
| Aragon Lola M [H]  | 846-4131            |      |
| 930 <b>KIT CARSON PARK</b> amusement                         | 846-4131            |      |
| recreatn   |                     |      |
| - KIT  |                     |      |
| <b>TRINIDAD CITY GOVERNMENT</b>                              |                     |      |
| <b>CARSON PARK</b>   |                     |      |
| + <b>W BACA ST ENDS</b>                                      |                     |      |
| 1001 Not Verified  |                     |      |
| 1003 Yepez Edward R [H]                                      | 846-6810            |      |
| 1007 Mantelli Edward L & Charlotte [H] + [A]                 | 846-1722            |      |
| 1009 Pino Joe M & Adeline [H]                                | 846-8640            |      |
| 1015 Wagstaff Raymond E [H]                                  | 846-2975            |      |
| 1019 Smith Ruby A [H] + [A]                                  |                     |      |
| + E <b>TOPEKA AVE INTERSECTS</b>                             | 845-0732            |      |
| 1100 Hitchcock Scott M [H]                                   | 845-0732            |      |
| Hitchcock Susan [H]  |                     |      |
| 1105 Not Verified  |                     |      |
| 1106 Abeyta Anthony J & Elaine [H] + [A]                     | 846-9300            |      |
| 1107 Mascarenas Bernadine E                                  |                     |      |
| Mascarenas Daniel W [H]                                      |                     |      |
| 1108 Not Verified  |                     |      |
| 1114 Connell Diana G & Carl [H] + [A]                        | 846-2420            |      |
| 1115 Lacrue Joseph & Edith [H] + [A]                         | 846-6439            |      |
| + E <b>JOHNSON AVE INTERSECTS</b>                            |                     |      |
| 1201 Flores Fred   | 845-0498            |      |
| Flores Jessie A [H]  | 845-0498            |      |
| 1210 Jamieson Barbara J                                      |                     |      |
| 2 Not Verified   |                     |      |
| 3 McClintock Hayley W [H]                                    |                     |      |
| 1213@Ellis Jason R   |                     |      |
| 1217 Guadagnoli Charles C [H] + [A]                          |                     |      |
| Guadagnoli Gina  |                     |      |
| 1222 <b>COUNCIL OF GOVERNMENTS KITCHEN</b>                   | 846-4515            |      |
| SENIOR CENTERS individual/fam serv                           | 846-3336            |      |
| <b>TRINIDAD FOOT CLINIC</b> podiatrists                      | 846-3336            |      |
| + E <b>FROST AVE INTERSECTS</b>                              |                     |      |
| 1303@Holm Jennifer S   |                     |      |
| 1311 Not Verified  |                     |      |
| 1315 Sandoval Ernest C [H] + [A]                             |                     |      |
| 1317 Gagliardi Shane T [H]                                   |                     |      |
| + E <b>WHITE AVE INTERSECTS</b>                              |                     |      |
| 1400 Campbell Jerry L Jr & Camilla [H] + [A]                 | 846-6407            |      |
| 1401 Aguilar Celia C & Eliades [H]                           |                     |      |
| 1405 Not Verified  |                     |      |
| 1414 Sayre Harry R [H] + [A]                                 |                     |      |
| Sayre Margaret J   |                     |      |
| 1417 Barrera Mary T & Joe [H] + [A]                          |                     |      |
| 1421 Coszalter Guido J & Rose [H] + [A]                      |                     |      |
| + E <b>GODDING AVE INTERSECTS</b>                            | 846-7200            |      |
| 1513 Givigliano Frank R [H]                                  |                     |      |
| Givigliano Rhonda K  |                     |      |
| 1519 Furia Nick C & Erma [H] + [A]                           | 846-3939            |      |
| + E <b>STRONG AVE INTERSECTS</b>                             |                     |      |
| 1601 Not Verified  |                     |      |
| 1605 Decker Gilbert D [H] + [A]                              | 845-0161            |      |
| <b>SAN PEDRO AVE</b>   |                     |      |
| 1607 Not Verified  | 846-7828            |      |
| 1609 Freyta Mary A [H] + [A]                                 | 846-6919            |      |
| 1611 Jacques Thomas [H]                                      | 846-6919            |      |
| Jacques Thomas [H]   |                     |      |
| 1613-1621 Not Verified                                       |                     |      |
| 1622 A Locke Erin  |                     |      |
| A Locke John P [H]   | 846-4644            |      |
| + E <b>GODDARD AVE INTERSECTS</b>                            | 846-7279            |      |
| 1703 Farnum David B & Nancy [H] + [A]                        | 846-7279            |      |
| 1707 Wold Cynthia J [H] + [A]                                | 846-0699            |      |
| Wold Larry A   | 846-0699            |      |
| 1708 Not Verified  |                     |      |
| 1721 Sabol Herbert G [H] + [A]                               |                     |      |
| Sabol Sherry E   |                     |      |
| + E <b>NORTH AVE INTERSECTS</b>                              |                     |      |
| <b>ZIP CODE 81082 CAR-RT R002</b>                            |                     |      |
| 1809 Romero David R [H]                                      |                     |      |
| Romero Yvonne A  |                     |      |
| 1818 Martinez Patricia A [H]                                 |                     |      |
| Nartinec Penny   |                     |      |
| Rivera Amber   |                     |      |
| 1821 Degree Keith L [H]                                      |                     |      |
| Degree Ladona J [H]  |                     |      |
| 1825 Gomez Rudy A [H]  |                     |      |
| + N <b>VINE ST INTERSECTS</b>                                |                     |      |
| + E <b>ARCH ST INTERSECTS</b>                                | HOUSEHOLDS 59       |      |
| BUSINESSES 7   |                     |      |
| <b>SANDERS ST (TRINIDAD)-FROM 1071</b>                       |                     |      |
| <b>NICKERSON AVE WEST</b>                                    |                     |      |
| <b>ZIP CODE 81082 CAR-RT C004</b>                            |                     |      |
| 1125 Not Verified  | 846-8221            |      |
| 1139 Gegelman Kenneth R & Olga [H]                           |                     |      |
| + <b>STATE HIGHWAY 12 INTERSECTS</b>                         | HOUSEHOLDS 2        |      |
| <b>SANTA FE TRL (TRINIDAD)-</b>                              |                     |      |
| + <b>W MAIN ST INTERSECTS</b>                                |                     |      |
| <b>ZIP CODE 81082 CAR-RT C001</b>                            |                     |      |
| 110 <b>GOLDEN NUGGET RESTAURANT &amp; LDUNGE</b> restr       | 846-9053            |      |
| 116@Trommeter Edgar J  |                     |      |
| 118 <b>COUNTRY CLUB LIQUORS</b> liquor stores                | 846-6528            |      |
| 124 <b>MONTE CRISTO LOUNGE</b> cocktail lounge               | 846-6314            |      |
| + <b>W 1ST ST ENDS</b>                                       |                     |      |
| + N <b>CARBON ST BEGINS</b>                                  |                     |      |
| + <b>W 1ST ST CONTINUES</b>                                  |                     |      |
| + N <b>CARBON ST BEGINS</b>                                  |                     |      |
| + <b>2ND CT BEGINS</b>                                       |                     |      |
| + <b>W 2ND ST ENDS</b>                                       |                     |      |
| <b>ZIP CODE 81082 CAR-RT C003</b>                            |                     |      |
| 1020 Echer Charles [H]                                       |                     |      |
| 1030 16 Lane Elvis P [H]                                     |                     |      |
| 1041 Valentine Michael A & Renee [H] + [A]                   | 846-6166            |      |
| 1052 Trujillo Tony A & Marlene [H] + [A]                     |                     |      |
| + <b>W ADAMS ST INTERSECTS</b>                               |                     |      |
| + <b>W JEFFERSON ST ENDS</b>                                 |                     |      |
| 1200 Vanloon Elizabeth A [H] + [A]                           | 846-7960            |      |
| 1218 <b>TEMPLO BETHEL</b> religious orgn                     |                     |      |
| 1219 Poor Kay S [H]  | 846-0000            |      |
| Poor Sharon K [H]  | 846-7151            |      |
| + <b>MADISON ST INTERSECTS</b>                               | 846-7151            |      |
| 1303 Ortiz Dorothy M [H] + [A]                               |                     |      |
| 1318 Silva Everly J Jr                                       | 846-3470            |      |
| Silva Ruth P [H]   | 846-3470            |      |
| + <b>MONROE ST ENDS</b>                                      |                     |      |
| 1401@Fondersmith Gwenn L                                     |                     |      |
| Padgett Gwenn  |                     |      |
| Padgett Wesley P   |                     |      |
| 4 Not Verified   |                     |      |
| 6 Johnson Carol [H]  | 846-3832            |      |
| 7 Sandoval Edward [H]  |                     |      |
| 12 Not Verified  |                     |      |
| + <b>JACKSON ST ENDS</b>                                     |                     |      |
| 1415 <b>TRINIDAD GOLF COURSE GROUNDS</b>                     | 846-6700            |      |
| public golf courses  |                     |      |
| + <b>VAN BUREN ST INTERSECTS</b>                             |                     |      |
| 1423 <b>CHEF LIU'S CHINESE RESTAURANT &amp; LOUNGE</b> restr | 846-3333            |      |
| 1424 <b>TERRY LAND SURVEYING</b> surveying serv              | 846-6921            |      |
| <b>ZIP CODE 81082 CAR-RT R001</b>                            |                     |      |
| 1507 Not Verified  |                     |      |
| 1530 <b>FISHER'S PEAK SUPER MARKET</b> liquor stores         | 846-7131            |      |
| <b>SANTA FE TRL</b>  |                     |      |
| <b>JIM RINGO'S CATERING</b> eating places                    | 845-1311            |      |
| 1605 <b>FIRE DEPARTMENT ADMINISTRATION</b>                   | 846-8664            |      |
| <b>TRINIDAD CITY GOVERNMENT - FIRE DEPARTMENT</b>            | 846-8664            |      |
| <b>TRINIDAD FIRE DEPARTMENT</b>                              | 846-8664            |      |
| <b>WALSENBERG CITY GOVERNMENT - FIRE DEPARTMENT ADMN</b>     | 846-8664            |      |
| 1617 <b>FISHER PEAK VETERINARY CLINIC</b> veterinary serv    | 846-8664            |      |
| 1701 Byrd Ervin L & Jean [H]                                 | 846-3211            |      |
| <b>CAWTHON PARK</b> trlr pks/campsites                       | 846-3303            |      |
| Gilland Ray  |                     |      |
| Gilland Thelma B   |                     |      |
| Mattie Mandy L   |                     |      |
| Steele Donald C [H]  |                     |      |
| Steele Doris A   |                     |      |
| 34 Lightcap Peggy S [H]                                      | 845-1885            |      |
| 36 Not Verified  |                     |      |
| 37 Keys Peggy A [H]  | 846-3468            |      |
| 38 Cesario Joseph W  | 846-7555            |      |
| 38 Cesario Virginia [H]                                      | 846-9537            |      |
| 39 Shell Ronald D [H]  |                     |      |
| 43 Martinez Phillip I Sr E [H]                               | 846-3660            |      |
| 45 Not Verified  |                     |      |
| 46 Vensor Athelia A [H]                                      |                     |      |
| 48 Not Verified  |                     |      |
| 50 Macaluso Victor Jr & Doris [H]                            |                     |      |
| 53 Not Verified  |                     |      |
| 55 Sanchez Dannelte M  |                     |      |
| 55 Sanchez Toby J [H] + [A]                                  |                     |      |
| 56 Hyon Yong [H]   | 845-1745            |      |
| 66 Solano Diane T  | 846-7555            |      |
| 66 Solano Martin J [H]                                       | 846-7555            |      |
| 71 Mattie Anthony C [H]                                      |                     |      |
| 1901 <b>EL RANCHO BAR &amp; CAFETERIA</b> drinking places    | 846-9046            |      |
| 1919@Turner Duane J  |                     |      |
| 1930 Rivale Connie L   |                     |      |
| Rivale Margie J [H] + [A]                                    |                     |      |
| 2001 Macaluso Ronald R [H] + [A]                             |                     |      |
| Worley James H Jr [H] + [A]                                  |                     |      |
| Worley Susan D Jr  |                     |      |
| 2001½ Myers William D & Sonia [H]                            |                     |      |
| 2003 Ruggles Lea R   |                     |      |
| Ruggles Thomas M [H]   |                     |      |
| 2005 Espinoza Sandi L [H]                                    | 846-7229            |      |
| Espinoza Thomas S  | 846-7229            |      |
| 2010 <b>FEBRARRO CONSTRUCTION COMPANY</b> excavation wk      | 846-7789            |      |
| Febrarro Joseph Sr & Vivien [H] + [A]                        | 846-6537            |      |
| + <b>LEONE DR BEGINS</b>                                     |                     |      |
| 9800 Binder Ronald E [H] + [A]                               |                     |      |
| 3@J-Nunez R E [H]  |                     |      |
| 3 Nunez Reuben J [H]   |                     |      |
| 4 Bruce Carl G [H]   |                     |      |
| 4 Bruce Virginia R   |                     |      |
| 14 Lippard Gail A  |                     |      |
| 14@Lippard Garry D   |                     |      |
| 14 Richardson Sharon L [H]                                   |                     |      |
| 16 Not Verified  |                     |      |
| 22 Griego Glenn L [H]  |                     |      |
| 22 Griego Vivian E   |                     |      |
| 9850 <b>PENNY SAVER LIQUOR</b> liquor stores                 | 846-3143            |      |
| 9900 <b>BOB AND EARLS FAMILY RESTAURANT</b> restr            | 846-8500            |      |
| 9960 <b>TRINIDAD FUEL STOP</b> grocery                       | 846-7076            |      |
| WENDY'S eating places  | 845-9143            |      |
| WENDY'S OF TRINIDAD  | 845-9143            |      |
| 10301 <b>BIGGS RV PARK</b> trlr pks/campsites                | 846-3307            |      |
| <b>BUDGET HOST INN</b> hotels/motels                         | 846-3307            |      |
| Donohoo Richard M & Laurie [H]                               | 845-8416            |      |
| 10305 Keys Joseph P [H]                                      |                     |      |
| 10375 Cummings Dale W [H]                                    |                     |      |
| Cummings Julie C   |                     |      |
| <b>FIRST UNITED PENTECOSTAL CHR</b>                          | 846-2987            |      |
| religious orgn   |                     |      |
| <b>SOUTHERN COLORADO ELECTRIC</b>                            | 859-2469            |      |
| electl wk  |                     |      |
| 10600 Padilla Richard L & Deborah [H] + [A]                  |                     |      |
| BUSINESSES 26  | HOUSEHOLDS 54       |      |
| <b>SANTA RITA ST (AGUILAR)-FROM 200</b>                      |                     |      |
| <b>CHURCH ST SOUTH</b>                                       |                     |      |
| <b>SAVANNAH AVE (TRINIDAD)-FROM 151 N</b>                    |                     |      |
| <b>BURLINGTON ST NORTHEAST</b>                               |                     |      |
| + <b>E MAIN ST INTERSECTS</b>                                |                     |      |

|   | 27  | SANTA FE TRAIL to SPRUCE ST S   |
|---|---|---|
| <p><b>NEW NEIGHBOR</b></p> <p><b>SANTA FE TRAIL</b> <i>cont'd</i></p> <p>1416 MISTER SUDS..... 846-7572</p> <p>1423 CHEF LIU'S CHINESE RESTAURANT &amp; LOUNGE..... 846-3333</p> <p>1424 2424 1424 2-7 Vacant (6 Suites) 8 TRINIDAD CHIROPRACTIC OFFICES..... 846-4528</p> <p>8 GOULD JAMES G chiropractor..... 846-4528</p> <p><b>+ VAN BUREN INTERSECTS</b></p> <p>1425 1-5 Vacant (5 Apts)</p> <p>1505a SANTA FE TRAIL SELF-SERVICE LAUNDRY..... 846-9025</p> <p>1505b SANTA FE TRAIL SELF STORAGE storage rental units..... 846-9025</p> <p>1507 Vacant</p> <p>1530 RINGO'S FISHER'S PEAK MARKET..... 846-7131</p> <p>Upstairs Ringo Victor F &amp; Florence [U]+ [A]..... 846-7242</p> <p>RINGO'S LIQUOR STORE..... 846-7131</p> <p>CATERING BY JIM..... 846-7131</p> <p>1605 CITY FIRE DEPT (STATION NO 1)..... 846-2432</p> <p>1617 FISHER'S PEAK VETERINARY CLINIC..... 846-3211</p> <p>Aaroe William C [U] [A]..... 1700 Not Verified</p> <p>1701 CAWTHON MOTEL MOBILE HOME PARK &amp; CAMPGROUND..... 846-3303</p> <p>Koreny Paul &amp; Margaret [U] [A] Rooms</p> <p>18-21 Vacant (3 Apts)</p> <p>22 Davey Leona [U]..... 846-0634</p> <p>23-25 Vacant (3 Apts)</p> <p>Spaces</p> <p><b>+ SPACES NUMBERED IRREGULAR</b></p> <p>30 Vacant</p> <p>31 Owens Maynard &amp; Shirley [U]+ [A]..... 846-6349</p> <p>32-38 Vacant (6 Apts)</p> <p>39 Yarberry Roland W [U]+ [A]..... 846-6188</p> <p>40-42 Vacant (3 Apts)</p> <p>43 Harness Sarah M [U]..... 846-4276</p> <p>52-55 Vacant (2 Apts)</p> <p>1900 IZAAK WALTON LEAGUE OF AMERICA..... 846-2731</p> <p>1901 Lujan Clarence J &amp; Esther [U]..... 846-9049</p> <p>1917 EL RANCHO BAR &amp; CAFE..... 846-9147</p> <p>1919 Narnicle L H..... 1930 Vacant</p> <p>2000 HILLTOP SERVICE STATION..... 846-9952</p> <p>2000 1/2 Macaluso Ronald R &amp; Patricia [U]..... 846-4371</p> <p>2001 FISHER'S PEAK SAFETY EQUIPMENT..... 846-4371</p> <p>2002 1/2 Not Verified</p> <p>2003 Siemens George..... 846-8340</p> <p>2005 Deraul A..... 846-8559</p> <p>2010 FEBBRARO CONSTN..... 846-7789</p> <p>Febbraro Joseph Jr &amp; Vivien [U]+ [A]</p> <p>2020 Hainlen J D [U]..... 846-6865</p> <p>10051 U S WEST TELEPHONE GARAGE</p> <p>BUSINESSES 25 HOUSEHOLDS 33</p> <p><b>SANTA FE TRAIL DR -FROM INTERSTATE 25 NORTH</b> 10</p> <p><b>ZIP CODE 81082</b></p> <p><b>+ I 25 INTERSECTS</b></p> <p>10201 STATE HIGHWAY PATROL..... 846-2227</p> <p>STATE HIGHWAY MTCE DEPT..... 846-9229</p> <p>10250 Vacant</p> <p>10311 FIRST SOUTH BAPTIST CHURCH..... 846-6018</p> <p>10375 FIRST UNITED PENTECOSTAL CHURCH..... 846-2987</p> <p><b>+ NUMBERED OUT OF ORDER</b></p> <p>10600 Padilla Richard &amp; Debbie [U] [A]..... 846-3835</p> <p>10301 BUDGET HOST TRINIDAD MOTEL..... 846-3307</p> | <p><b>SANTA FE TRAIL DR</b> <i>cont'd</i></p> <p><b>+ CNTY RD 69 5 INTERSECTS</b></p> <p><b>+ OLD SANTA FE TRAIL INTERSECTS</b></p> <p>BUSINESSES 5 HOUSEHOLDS 1</p> <p><b>SAVANNA AV -FROM BENEDICTA NORTH</b> 8</p> <p><b>ZIP CODE 81082</b></p> <p><b>+ N BENEDICTA AV INTERSECTS</b></p> <p>1618 Vacant</p> <p>1621 Bueno Tony M [U] [A]..... 846-7354</p> <p>1701 Not Verified</p> <p>1716 Hessler Dan J &amp; Judy [U]+ [A]..... 846-4372</p> <p><b>+ BONAVENTURE AV INTERSECTS</b></p> <p>HOUSEHOLDS 3</p> <p><b>SCHNEIDER ST -FROM STONEWALL ST NORTH, 1 WEST OF PROSPECT ST</b> 5</p> <p><b>ZIP CODE 81082</b></p> <p><b>+ STONEWALL INTERSECTS</b></p> <p>203 Lubischer Dave J &amp; Paulette [U] [A]..... 846-4098</p> <p><b>+ SHORT ST INTERSECTS</b></p> <p>TRINIDAD MINERS STADIUM high sch stadium</p> <p>BUSINESSES 1 HOUSEHOLDS 1</p> <p><b>SHORT ST -FROM PURGATOIRE RIVER EAST, 1 SOUTH OF UNIVERSITY ST</b> 5</p> <p><b>ZIP CODE 81082</b></p> <p><b>+ PURGATOIRE RIVER INTERSECTS</b></p> <p><b>+ PROSPECT ST INTERSECTS</b></p> <p>501 Amador Steve [U]+ [A]..... 846-2197</p> <p>509 Tapia Pat [U]..... 846-2988</p> <p>512 Torres Gilbert A &amp; Blanche [U]+ [A]..... 846-2609</p> <p>514 Vacant</p> <p><b>+ SCHNEIDER AV INTERSECTS</b></p> <p>HOUSEHOLDS 3</p> <p><b>SMITH ST -FROM 500 SAN JUAN ST WEST</b> 7</p> <p><b>ZIP CODE 81082</b></p> <p>700 CENTRAL PARK</p> <p>725 Apodaca Joseph L &amp; Ermelinda [U]+ [A]..... 846-2445</p> <p><b>+ SAN JUAN ST INTERSECTS</b></p> <p>805 Flores Ida..... 846-7859</p> <p>807-808 Vacant (2 Hses)</p> <p>810 Not Verified</p> <p>812 Vacant</p> <p>813 Maio Edna [U]+ [A]..... 846-7676</p> <p>814 Garcia Julia [U]..... 846-9331</p> <p>816 Herrera Julia R [U] [A]..... 846-6035</p> <p>817 Mitchell Dell [U] [A]..... 846-3557</p> <p>818 Vacant</p> <p>823 Gonzales David J &amp; Mary [U] [A]..... 846-7676</p> <p>830 Bonfadini Leo G &amp; Pauline [U]+ [A]..... 846-3297</p> <p>831 Trancoso Juanita</p> <p>833-838 Not Verified (2 Hses)</p> <p><b>+ ALTA ST INTERSECTS</b></p> <p>905 Trujillo Rev Nick L &amp; Juanita [U]+ [A]..... 846-7107</p> <p>915 Navarette Linda M [U]+ [A]..... 846-7034</p> <p>917 Mares Joseph E &amp; Rose [U]+ [A]..... 846-6897</p> <p>921 Wooster Fred A &amp; Betty [U] [A]..... 846-4763</p> <p>924 Vacant</p> <p>925 Garcia Alexander &amp; Belle [U]+ [A]..... 846-3137</p> <p>928 Vacant</p> <p>932 Not Verified</p> <p>933 Gonzales Joseph F..... 846-2648</p> <p>935 Miera Michael R [U]+ [A]..... 846-4032</p> <p>938 Trujillo John F [U]+ [A]..... 846-6859</p> <p>939 Not Verified</p> <p><b>+ ARROYA INTERSECTS</b></p> <p>1026 Vacant</p> <p>1034 Duran John F &amp; Ferminie [U] [A]..... 846-4220</p> <p>1039 Lara Elvira [U]+ [A]..... 846-0630</p> <p>1040 Lopez Leonard [U] [A]..... 1042 Vacant</p> <p><b>+ ARTHUR ST INTERSECTS</b></p> | <p><b>SMITH ST</b> <i>cont'd</i></p> <p>1101 Not Verified</p> <p>1105 Gutierrez Polly [U]+ [A]..... 846-7639</p> <p>1108 Vangordan Raymond [U] [A]..... 846-7629</p> <p>1112-1113 Vacant (2 Hses)</p> <p>1117 Trujillo Pat B &amp; Caroline [U] [A]..... 846-4959</p> <p>1120 Flores Cesaria A..... 846-6458</p> <p>1124 Gutierrez Ernest &amp; Antonia [U]+ [A]..... 846-3889</p> <p>1125 Gonzales Horace [U] [A]..... 846-7969</p> <p>1142 NATIONAL STANDARD INDUSTRY..... 846-4761</p> <p>1146 Torres Evelyn [U]+ [A]..... 846-7189</p> <p>1200 Bonds Gene F &amp; Monika [U] [A]..... 846-4345</p> <p>1201 Alessi Nelle [U] [A]..... 846-2674</p> <p>Alessi Grace..... 846-2674</p> <p>CLOSED LAZY Y RANCH..... 846-2674</p> <p>BUSINESSES 3 HOUSEHOLDS 35</p> <p><b>SPRUCE ST N -FROM 600 E MAIN ST NORTH</b> 2</p> <p><b>ZIP CODE 81082</b></p> <p><b>+ E MAIN ST INTERSECTS</b></p> <p>106-108 Not Verified (2 Hses)</p> <p>109 Apartments</p> <p>1 Duckworth Bob P [U]+ [A]..... 846-9497</p> <p>2-3 Not Verified (2 Apts)</p> <p>4 Mc Clanahan Gloria [U] [A]..... 846-9339</p> <p>HOUSEHOLDS 6</p> <p><b>SPRUCE ST S -</b> 6</p> <p><b>ZIP CODE 81082</b></p> <p>204 Cordova Paul [U] [A]..... 846-4738</p> <p>208 Thompson L H [U] [A]..... 846-7739</p> <p>209 Naccarato John [U]+ [A]..... 846-7006</p> <p>210 Vacant</p> <p>212 Wolfe William C &amp; Letha [U]+ [A]..... 846-7003</p> <p>213 Gladden Patrick E &amp; Margaret [U] [A]..... 846-3178</p> <p>Gladden Margaret A</p> <p>217 Gonzales Orlando A &amp; Cathy [U]+ [A]..... 846-6240</p> <p>218 Rollo Leona [U] [A]..... 846-6240</p> <p>Rollo Glennis..... 846-6240</p> <p>220 Brunelli Gertrude R [U]+ [A]..... 846-6065</p> <p>226 Mason Charles A &amp; Jennifer [U] [A]..... 846-7017</p> <p><b>+ E 2D ST INTERSECTS</b></p> <p>307 Vacant</p> <p>309 Irons Earl W &amp; Dorothy [U]+ [A]..... 846-2667</p> <p>Jones Roberta L..... 846-2667</p> <p>310 Velasquez Chris R &amp; Linda [U]+ [A]..... 846-2667</p> <p>311 Peretto Rose M [U]+ [A]..... 846-2483</p> <p>317 Maxday C A &amp; Leona [U]+ [A]..... 846-2143</p> <p><b>+ E 3D ST INTERSECTS</b></p> <p>400 Gibson Marie E [U] [A]..... 846-2107</p> <p>401 Montano Reuben [U]+ [A]..... 846-9568</p> <p>404 Vacant</p> <p>405 Monteleone Alexander R &amp; Margie [U]+ [A]..... 846-7254</p> <p>409 Felthager Valerie [U] [A]..... 846-4938</p> <p>413 Roybal Edward F &amp; Shirley [U]+ [A]..... 846-3205</p> <p><b>+ E 4TH ST INTERSECTS</b></p> <p>501-511 Not Verified (2 Hses)</p> <p>513 Blasi Louis F &amp; Betty [U]+ [A]..... 846-7605</p> <p><b>+ E 5TH ST INTERSECTS</b></p> <p>601 Johnson Jack A &amp; Carole [U] [A]..... 846-0488</p> <p>605 Not Verified</p> <p>609 Trujillo Josephine [U] [A]..... 846-0604</p> <p>610 Not Verified</p> <p><b>+ E 6TH ST INTERSECTS</b></p> <p>704 VELTRI CONTRACTORS roofing..... 846-7774</p> <p>Veltri Eleanor [U]+ [A]..... 846-7774</p> <p><b>+ E 7TH ST INTERSECTS</b></p> <p>800 Vacant</p> <p><b>+ E 8TH ST INTERSECTS</b></p> <p>901 Not Verified</p> <p>902 Shell Thomas H [U]+ [A]..... 846-3700</p> <p>906 Vacant</p> |
| <b>Subject</b>  | <b>2000 Santa Fe Trail</b>  | <b>1996</b>   |

| Subject | 2000 Santa Fe Trail  | 1990   |
|---------|--|--|
|         | <p>704 Spruce 52</p> <p>© HOMEOWNER</p> <p>SANTA FE TRAIL--Contd 11</p> <p>1020 Eccher Charlie D ©</p> <p>1047 Vacant</p> <p>1052★Trujillo Tony A © 846-6166</p> <p>1060 Vacant</p> <p>ADAMS ST INTERSECTS</p> <p>JEFFERSON ST INTERSECTS</p> <p>1200 Vacant</p> <p>1218 Temple Bethel Assembly of God</p> <p>1219 Powers Mary N 846-6518</p> <p>MADISON ST INTERSECTS</p> <p>1301 Vacant</p> <p>1303 Ortiz Dorothy M ©</p> <p>1308 Guiterez Eloy ©</p> <p>1318 Silva Everly © 846-3470</p> <p>1401 Mission Apartments 846-2497</p> <p>1★Cescolini John I</p> <p>6★Clemert Paul E</p> <p>7★Alexis Joe</p> <p>8★Ottati Angelo J</p> <p>9★Wilkenson Tim</p> <p>10★Vargas Heney M</p> <p>11★Piaz Shirley</p> <p>16★Stewart Ernest R 846-7784</p> <p>1414 Bob's Service Station 846-4732</p> <p>1416 Mister Suds 846-7572</p> <p>1417 Vacant</p> <p>1423 Chef Liu's Chinese Restaurant &amp; Lounge 846-3333</p> <p>1424 Farmers Insurance Group 846-7132</p> <p>Trinidad Chiropractic Offices 846-4528</p> <p>Gould James G chiropractor 846-4528</p> <p>1426 Vacant</p> <p>VAN BUREN INTERSECTS</p> <p>1505 Santa Fe Trail Self-Service Laundry</p> <p>1507★Gardudno Joe L</p> <p>1530 Ringo's Fisher's Peak Market 846-7131</p> <p>Upstairs Ringo Victor F © 846-7242</p> <p>Ringo's Liquor Store</p> <p>Catering By Jim 846-7131</p> <p>1605 City Fire Dept (Station No 1) 846-2432</p> <p>1617 Fisher's Peak Veterinary Clinic 846-3211</p> | <p>1701 Cawthon Motel Mobile Home Park &amp; Campground 846-3303</p> <p>★Koreny Paul © 846-3303</p> <p>Rooms</p> <p>20-24 Vacant (3 Rms) Spaces</p> <p>SPACES NUMBERED</p> <p>IRREGULAR</p> <p>30 Givens Geo E 846-9315</p> <p>31 Owens Maynard © 846-6349</p> <p>32★Arajon Joe</p> <p>33 Carpenter Marshall 846-2912</p> <p>35 Gordon Mary A Mrs 846-3912</p> <p>8 Vacant</p> <p>37★Elliot Leroy</p> <p>39 Yarberry Roland W</p> <p>40★Mestas Chas</p> <p>41 Di Paola Anthony</p> <p>42 Lankford Milton J © 846-7770</p> <p>43 Harness Sarah M</p> <p>53★Belcher Lee</p> <p>55★Valera Pete 846-9376</p> <p>1900 Izaak Walton League of America</p> <p>1917 El Rancho Bar &amp; Cafe 846-9049</p> <p>1919 Vacant</p> <p>1930 Chavez Joe</p> <p>2000 Hilltop Service Station 846-9952</p> <p>200½★Macaluso</p> <p>2001½ Fisher's Peak Safety Equipment 846-4371</p> <p>2001★Sawyer Frank L © 846-6572</p> <p>2003 Hoover Margt J Mrs © 846-2428</p> <p>2005 Vacant</p> <p>2010 Febbraro Joseph © 846-6537</p> <p>Febbraro Wesley</p> <p>10651 Mountain Bell Telephone Garage</p> <p>8</p> <p>SAVANA AV -FROM E MAIN ST N</p> <p>ZIP CODE 81082</p> <p>1618 Bueno Tony ©</p> <p>1716 Hessler Dan J ©</p> |

|   |  |   |
|---|--|---|
| <p>218 E. ... 040-6347</p> <p style="text-align: center;">53</p> <p><b>SAN PEDRO AV—Contd</b><br/>           925 Mendine Wm L © 846-2454<br/> <b>E BACA ST INTERSECTS</b><br/>           1001 De Bella Kath 846-4284<br/>           1003 Jordan Eva F © 846-2669<br/>           1007 Mantelli Edw L © 846-6810<br/>           1009 De Garbo James © 846-2644<br/>           1015 Beebout Gertrude D Mrs ©<br/>           846-2645<br/>           1019 Smith Edwin M © 846-2975<br/> <b>E TOPEKA ST INTERSECTS</b><br/>           1100 Niccoli Ann Mrs © 846-7866<br/>           1101 Apartments<br/>           1 Vacant<br/>           2★Brown James L 84-6386<br/>           3 Ortiz Sam L 846-6161<br/>           1105 Vigil Estefinita 846-2785<br/>           1106 Abeyta Anthony J ©<br/>           846-9300<br/>           1107★Short Saml W 846-6926<br/>           1108★Leroux Edw 846-2632<br/>           1114 Connell Carl E © 846-2420<br/>           1115 La Crue Joseph © 846-6439<br/> <b>E JOHNSON ST INTERSECTS</b><br/>           1201 Ruscetti Peter N © 846-3254<br/>           1201½★Chaddick Chad<br/>           1210 Vacant<br/>           1213 No Return<br/>           Vacant<br/>           1217 Guadagnoli Charles C ©<br/>           846-2938<br/>           1220 Santa Fe School Historic<br/>           Monument<br/> <b>E FROST ST INTERSECTS</b><br/>           1303 Bergano Frank 846-7858<br/>           1311★Smith Roland D © 846-4542<br/>           1315★Romero Joe T © 846-6907<br/>           1317 Padilla John D ©<br/> <b>E WHITE ST INTERSECTS</b><br/>           1400★Campbell Jerry 846-6407<br/>           1401 Passarelli James K ©<br/>           846-3646<br/>           1405 Klein Ann Sister ©<br/>           1413 Goodrich Lucy Mrs ©<br/>           846-9554<br/>           1414 Sayre Harry R Hon ©<br/>           846-6333<br/>           1421 Coszalter Guido J carp<br/>           846-7200<br/> <b>GOODING AV INTERSECTS</b><br/>           1506 Yanes Louis © 846-9301<br/>           1513 Givigliano Frank R ©<br/>           846-2933<br/>           1519 Furia Nick C © 846-3939<br/> <b>E STRONG ST INTERSECTS</b><br/>           1601 Quintero Martin F</p> | <p>1605 Sepulveda Gabriela Mrs<br/>           1607 Vacant<br/>           1609 Dighiera Dominic 846-3983<br/>           1611 Trujillo Josie 846-3703<br/>           1613 Bueno Carmen 846-6307<br/>           1615 Vacant<br/>           1619★Quimby Robt L 846-2665<br/>           1621 Grosso Kath ©<br/>           1622 Vacant<br/> <b>E GODDARD ST INTERSECTS</b><br/>           1703 Whitley Julie A © 846-4281<br/>           1707 Martorano Michl © 846-7163<br/>           1708 Sciacca Sarafena Mrs ©<br/>           846-7030<br/>           1712 Jehovah's Witnesses<br/>           Kingdom Hall<br/>           1719 Woyewodzic Frank ©<br/>           1721★Mora Ray<br/> <b>E NORTH AV INTERSECTS</b><br/>           1900 Sehon Duane F © 846-6821</p> <hr/> <p><b>SANDERS ST —FROM 900<br/>           NICKERSON ST<br/>           SOUTHWEST</b></p> <p>ZIP CODE 81082<br/>           1100★Garale Mose 846-4031<br/>           1129 Vacant<br/>           1137 Vacant<br/> <b>ARTHUR ST INTERSECTS</b></p> <hr/> <p><b>SAVANA AV —FROM E MAIN<br/>           ST N</b></p> <p>ZIP CODE 81082<br/>           1618★Valdez Steven E 846-8387<br/>           1716 Bueno Tony © 846-2150</p> <hr/> <p><b>SCHNEIDER ST —FROM<br/>           STONEWALL ST NORTH 1<br/>           WEST OF PROSPECT ST</b></p> <p>ZIP CODE 81082<br/>           203 Vacant</p> <hr/> <p><b>SHORT ST —FROM<br/>           PURGATOIRE RIVER EAST<br/>           1 SOUTH OF UNIVERSITY<br/>           ST</b></p> <p>ZIP CODE 81082<br/> <b>PROSPECT ST INTERSECTS</b></p> | <p style="writing-mode: vertical-rl; transform: rotate(180deg);">RYNING, ILL.: 040-4902</p> <p style="text-align: center;">7</p> <p style="text-align: center;">8</p> <p style="text-align: center;">5</p> <p style="text-align: center;">5</p> |
| <p><b>Subject</b></p>   | <p><b>2000 Santa Fe Trail</b></p>  | <p><b>1983</b></p>  |

|  |   |  |
|--|---|--|
| <p style="writing-mode: vertical-rl; transform: rotate(180deg);">701 S. 1st, Raton, New Mexico</p> | <p>227 N. Commercial St. 56</p> <p><b>SAN PEDRO AV—Contd</b><br/>         1201 Ruscetti Peter N © 846-3254<br/>         1201½ Martinez<br/>         1210 Martinez John<br/>         Rear Lara Loretta 846-9305<br/>         1213 Gonzales Joseph A 846-6302<br/>         * Gonzales Lillian<br/>         1217 Guadagnoli Charles C ©<br/>         846-2938<br/>         1220 Santa Fe School Historic<br/>         Monument<br/>         1220½ Trinidad Day Care Center<br/>         E FROST ST INTERSECTS<br/>         1301 Vacant<br/>         1303 Vacant<br/>         1311 Grosso Jeanine D Mrs ©<br/>         846-9279<br/>         1315 Eccli Aug © 846-6072<br/>         1317 Padilla Don A 846-6139<br/>         Padilla Frank A contr<br/>         846-6139<br/>         E WHITE ST INTERSECTS<br/>         1400 Guitierrez Juanita Mrs<br/>         1401 Passarelli James K ©<br/>         846-3646<br/>         * Passarelli John<br/>         1405 * Kline Ann Sister 846-6838<br/>         1413 Goodrich Lucy Mrs 846-9554<br/>         1414 Sayre Harry R © 846-6333<br/>         1417 * Arias Ernest<br/>         1421 Coszalter Guido J carp ©<br/>         846-7200<br/>         GOODING AV INTERSECTS<br/>         1506 * Yanes Louis © 846-9301<br/>         1513 Givigliano Frank R<br/>         Transport 846-6637<br/>         Givigliano Frank R ©<br/>         846-6637<br/>         1519 Furia Nick C © 846-3939<br/>         E STRONG ST INTERSECTS<br/>         1601 * Quintero Martin 846-4106<br/>         1605 Wilcox Isabelle Mrs 846-7049<br/>         1607 Martinez Theresa Mrs<br/>         846-2036<br/>         1609 Dighiera Dominic 846-3893<br/>         1611 Davis Hadee Mrs 846-6873<br/>         1615 * Fernandez Isabel 846-2415<br/>         1619 Davis Walter E © 846-7191<br/>         1621 * Grosso John M © 846-3846<br/>         1622 Belarde Steve<br/>         E GODDARD ST INTERSECTS<br/>         1703 * Whitley Julie 846-9531<br/>         1707 Martorano Michl © 846-2585<br/>         1708 Sciacca Sarafena Mrs ©<br/>         846-7030</p> <p>1712 Jehovah's Witnesses<br/>         Kingdom Hall<br/>         1719 Woyewodzic Frank ©<br/>         1721 Brown Sebe J © 846-9124<br/>         * Reade Richd<br/>         E NORTH AV INTERSECTS<br/>         1900 Sehon Duane F © 846-4213</p> <p><b>SANDERS ST —FROM 900<br/>         NICKERSON ST<br/>         SOUTHWEST</b></p> <p>ZIP CODE 81082<br/>         1100 Vacant<br/>         1129 Vacant<br/>         1137 Ritz Thos Jr ©<br/>         ARTHUR ST INTERSECTS</p> <p><b>SCHNEIDER ST —FROM<br/>         STONEWALL ST NORTH 1<br/>         WEST OF PROSPECT ST</b></p> <p>ZIP CODE 81082<br/>         203 * Mestas Ray<br/>         211 Vacant</p> <p><b>SHORT ST —FROM<br/>         PURGATOIRE RIVER EAST<br/>         1 SOUTH OF UNIVERSITY<br/>         ST</b></p> <p>ZIP CODE 81082<br/>         441 * Gagliardi Albert Jr<br/>         STATE ST INTERSECTS<br/>         501 Amador Steve © 846-2197<br/>         509 Tapia Mike © 846-2988<br/>         512 Torres Gilbert 846-2609<br/>         514 Corich A P © 846-3480<br/>         PROSPECT ST INTERSECTS</p> <p><b>SMITH ST —FROM 500 SAN<br/>         JUAN ST WEST</b></p> <p>ZIP CODE 81082<br/>         700 Central Park<br/>         725 Apodaca Joseph L © 846-2445<br/>         SAN JUAN ST INTERSECTS<br/>         805 Flores Ida Mrs © 846-7859<br/>         807 Gonzales Ernest<br/>         808 Shannon Barbara Mrs<br/>         846-7694<br/>         810 * Sanchez Lupe</p> | <p>SMITH<br/>         813 Coia Ma<br/>         813 Passarelli R<br/>         814 Jerger Leroy<br/>         816 Trujillo Joe<br/>         817 Elmore Rob<br/>         818 * Trujillo M<br/>         820 Bonfadini<br/>         821 * Vansyke<br/>         822 Yopez Do<br/>         823 Aberya A<br/>         ALTA ST<br/>         825 Trujillo<br/>         825 Vacant<br/>         827 Mares<br/>         821 Garcia<br/>         824 * Lujan<br/>         825 Garcia<br/>         828 Our<br/>         con<br/>         833 Sanc<br/>         835 * To<br/>         838 Tr<br/>         839 Ca<br/>         8<br/>         845 V<br/>         1026<br/>         1036<br/>         1038<br/>         10</p> |
| Subject  | 2000 Santa Fe Trail   | 1975   |

| Adjacent A  | 0-300 Block of Saddle Rd  | 2018                       |
|---|---|----------------------------|
| <p><b>ROSA AVE Cont'd</b><br/>           3 Lecomte Sarah J ✓ ⑤<br/>           3 ② Martinez Imelda M ✓ ②<br/>           920 Felthager Carol ② (1956)<br/>           922 Modica Winifred A ✓ ⑤ (1900) .....719-846-7527<br/> <b>+ E BACA ST BEGINS</b><br/> <b>+ E TOPEKA AVE INTERSECTS</b><br/> <b>+ E JOHNSON AVE INTERSECTS</b><br/>           1214 Montoya Phillip J &amp; Denise G ✓ ④ (1939) .....719-846-7662<br/> <b>+ E FROST AVE INTERSECTS</b><br/>           1314 No Current Listing<br/> <b>+ E WHITE AVE INTERSECTS</b><br/> <b>+ E GODDING AVE INTERSECTS</b><br/>           1509 Brock Gwendolyn D ✓ ② (1926) .....719-846-3083<br/>           Brock Kaelyn O .....719-846-3083<br/>           1510 ④ Humer Valeria A ✓<br/> <b>+ E STRONG AVE INTERSECTS</b><br/>           1609 Famum William E ✓ ⑤ (1924)<br/>           1609 1/2 Medkiff Jesusita E ⑦ (1939)<br/>           1613 No Current Listing<br/> <b>+ E GODDARD AVE INTERSECTS</b><br/>           1704 Gutierrez Ernest M ✓ ③ (1909)<br/>           Gutierrez Joseph<br/>           1706 Encinias Lisa M ⑤<br/>           Encinias Kenneth M<br/>           1707 Rollo Frank R Jr ✓ ③ (1904) .....719-846-7232<br/>           Rollo Richard .....719-846-7232<br/>           1709 Armijo Anthony ✓ ② (1920)<br/>           Armijo Dave<br/>           ④ Martin Nayeli ✓<br/>           1710 Torres Frank R ✓ ④ (1927) .....719-846-7225<br/>           1711 Vega Edward ⑨<br/>           Vega Guillermo<br/>           1712 Apodaca Ralph J ✓ ② (1939)<br/>           Apodaca Gina<br/> <b>+ E NORTH AVE INTERSECTS</b></p> <p><b>HOUSEHOLDS 28</b></p> <p><b>ROWLAND DR (TRINIDAD)</b><br/> <b>• ZIP CODE 81082 CAR-RT C002</b><br/>           702 ④ Gilbert Rebecca L ✓ (1972)<br/>           710 Chavez Brandon J &amp; Jennifer L ✓ ④ (1972) .....719-846-2182<br/> <b>HOUSEHOLDS 2</b></p> <p><b>RUBIA CT (TRINIDAD)</b><br/> <b>• ZIP CODE 81082 CAR-RT R004</b><br/>           13004 Massarotti William F &amp; Phyllis A ✓ ③ (1997)<br/> <b>+ KUNZITE RD INTERSECTS</b><br/>           13425 VIGIL CONSTRUCTION genl contractors ✓<br/>           Vigil Michael A &amp; Joann ✓ ③ (1995)<br/> <b>BUSINESSES 1</b> <b>HOUSEHOLDS 2</b></p> <p><b>SADDLE RD (TRINIDAD)-FROM 101 FISHER DR EAST</b><br/> <b>+ COUNTY ROAD 69.3 CONTINUES</b><br/> <b>+ SANTA FE TRL INTERSECTS</b><br/> <b>+ FISHER DR BEGINS</b><br/> <b>• ZIP CODE 81082 CAR-RT C001</b><br/>           125 Leone Wayne L ⑥ (1954)<br/>           128 Bernet Bradley S ② (1951)<br/>           135 Weiss Robert E &amp; Kendra K ✓ ④ (1994) .....719-846-8489<br/> <b>+ RADIO DR INTERSECTS</b><br/>           200 Krivec Grace N ✓ ⑤ (1963) .....719-846-6385<br/>           201 Landry Karen R ✓ ① (1939)<br/>           Landry Sharon D<br/>           209 Mantell Robert F &amp; Roberta J ✓ ② (1989) .....719-846-7397<br/>           210 Vigil Roger J &amp; Helen N ✓ ⑤ (1971) .....719-846-3195<br/>           216 Duran Gerald J &amp; Katherine ✓ ① (1963) .....719-846-3080<br/>           224 Bearden Catharine W ✓ ⑤ (1959) .....719-846-2040<br/>           Bearden Juliet .....719-846-2040<br/>           232 Poole Delroy N &amp; Alice K ✓ ③ (1962) .....719-846-2479<br/>           240 Odum Raymond E &amp; Jamie R ⑨ (1966)<br/>           ④ Smally Jamie ✓<br/>           246 ④ Nail Emily H ✓<br/>           250 Bazanele Aldo F &amp; Rose M ✓ ⑤ (1963) .....719-846-7829<br/>           256 Lamb Hugh B &amp; Hilary L ✓ ④ (1952) .....719-846-7829<br/> <b>+ NONA AVE INTERSECTS</b><br/> <b>+ GARFIELD AVE ENDS</b></p> <p><b>HOUSEHOLDS 15</b></p> <p><b>SADDLEROCK DR (BRANSON)</b><br/> <b>• ZIP CODE 81027 CAR-RT H059</b><br/>           334 US POST OFFICE post offices ✓ .....719-946-5630<br/> <b>BUSINESSES 1</b></p> <p><b>SAN JUAN ST (TRINIDAD)-FROM 801 W COLORADO AVE NORTH</b><br/> <b>• ZIP CODE 81082 CAR-RT C004</b></p> | <p><b>ROBINSON AVE - SAN JUAN ST</b></p> <p><b>SAN JUAN ST Cont'd</b><br/>           400 LAKESIDE MOBILE HOME PARK mobile homes ✓ .....719-846-4380<br/> <b>+ NICKERSON AVE CONTINUES</b><br/>           1 Gettler Victoria J &amp; Julian M ✓ ⑨<br/>           2 Felthager Brenda ✓ ⑤<br/>           3 - 4 No Current Listing (2 Apts)<br/>           400 5 Velarde Joaquin A &amp; Diana M ✓ ⑤<br/>           6 ④ Velarde Raul J<br/>           7 - 9 No Current Listing (3 Apts)<br/>           10 Peraida Marty ③<br/>           15 No Current Listing<br/>           16 Aguilar Roberta L ✓ ③<br/>           16 ④ Archuleta Raylynn ✓<br/>           16 Bueno Diane C ✓ ⑨<br/>           16 Cruz Ryan ✓ ②<br/>           17 Aguilar Patricia M &amp; Jose G ✓ ⑨<br/>           17 Mondragon Patricia ✓ ①<br/>           18 - 19 No Current Listing (2 Apts)<br/>           20 Zapata David ✓ ②<br/>           21 Keech Erin L ✓ ④<br/>           22 No Current Listing<br/>           408 Gettler Allen D ⑧<br/> <b>+ ROBINSON AVE INTERSECTS</b><br/>           500 ACCU-RAPID TESTING drug detection serv &amp; equip ✓ .....719-846-4994<br/>           ④ CLARK CHIROPRACTIC CTR chiropractors dc ✓ .....719-845-0001<br/>           512 Gyurman Krysta E ✓ ⑦<br/>           Toei Brandon V ✓ ① (1895)<br/>           Toei Anna<br/>           YESTERDAY'S PIZZA pizza ✓ .....719-845-8640<br/>           513 Blocker Finis D Jr &amp; Betty L ✓ ② (1940) .....719-845-8445<br/>           525 FAMILY SEED II restaurants ✓ .....719-845-8057<br/>           Santistevan Robert L ✓ ① (1940)<br/>           Santistevan Joann D<br/>           615 No Current Listing<br/>           617 Colangelo Rosemary L ✓ ② (1900)<br/>           Colangelo Kara<br/> <b>+ STONEWALL AVE INTERSECTS</b><br/>           715 1 - 3 No Current Listing (3 Apts)<br/>           715 ④ Arrazola Bernadette ✓<br/>           722 Dabono Carl N ✓ ④ (1940) .....719-846-2182<br/>           723 Strange Mary E ✓ ① (1940)<br/> <b>+ ATCHISON AVE INTERSECTS</b><br/>           800 Montero Cathy L ✓ ⑤ (1912)<br/>           804 Incitti Sam N &amp; Patricia A ✓ ⑤ (1912) .....719-846-7836<br/>           808 Skalko Paulette M ✓ ⑤ (1939) .....719-846-4795<br/> <b>+ WESTERN AVE INTERSECTS</b><br/>           900 Medina Clay H &amp; Misty R ✓ ② (1914)<br/>           901 Patrick Thomas W &amp; Cynthia A ⑨ (1915)<br/>           904 No Current Listing<br/>           905 Olguin Dolores ✓ ① (1939)<br/>           Olguin Alex I II<br/>           908 Buell Michaela E ✓ ③ (1939)<br/>           Mc Feeters Robert L &amp; Michaela E ✓ ① (1890)<br/> <b>+ TASCOSA ST BEGINS</b><br/>           914 Vigil Anthony B &amp; Nancy A ✓ ② (1905) .....719-846-4723<br/>           915 Tension Rebecca A ✓ ④ (1914)<br/>           Tension Terri<br/>           917 Nuschy William J ✓ ⑤ (1909)<br/>           918 Brinker Amelia M ✓ ③ (1901)<br/>           Brinker Alex M<br/>           921 Brown Douglas R &amp; Bernadette C ✓ ③ (1939)<br/> <b>+ PARK ST INTERSECTS</b><br/> <b>• ZIP CODE 81082 CAR-RT C005</b><br/>           1000 No Current Listing<br/>           1003 Russell Bonnie L ✓ ① (1898)<br/>           Russell Meghan H<br/>           1010 Horton Brian N ✓ ⑥ (1921)<br/>           1011 Mascarenas Jesus E &amp; Lorraine L ✓ ③ (1904) .....719-846-3896<br/>           1017 Martin Robert W ✓ ① (1939)<br/>           Sandlin Scott A &amp; Allison M ✓ ② (1949)<br/> <b>+ TILLOTSON ST INTERSECTS</b><br/>           1101 ④ Norris Jonathan B &amp; Leisa S ✓ ④ (1939)<br/>           1107 Vallejo Melvin C &amp; Melodee S ✓ ③ (1885)<br/>           1108 Silvas James &amp; Maria L ✓ ③ (1910)<br/>           1111 No Current Listing<br/>           1117 Incitti Joe N Jr &amp; Shirley J ✓ ④ (1910) .....719-846-6658<br/>           1123 Miller Michelle R ✓ ④ (1911)<br/> <b>+ PINE ST INTERSECTS</b><br/>           1203 Holder Robert L &amp; Cherie L ✓ ③ (1900) .....719-846-4834<br/>           1207 Gongaware Carrie E ✓ ① (1911)<br/>           1209 - 1212 No Current Listing (2 Hses)<br/>           1214 ④ Mestes Amanda ✓<br/> <b>+ W COLORADO AVE INTERSECTS</b><br/>           1311 ④ Kirk Brian W &amp; Carmel ✓<br/>           ④ Mulhern Zoe ✓<br/>           1315 Pachelli Brownwyn L ✓ ④ (1917)<br/>           Pachelli Bonnie L</p> | <p><b>STREET GUIDE</b></p> |

| Adjacent A   | 0-300 Block of Saddle Rd  | 2011   |
|--|---|--|
| <p><b>ROBINSON AVE - SAN LUIS ST</b></p> <p><b>ROBINSON AVE Cont'd</b><br/>           Ziegler Deborah K<br/>           829 Hurtado G [2] .....719-846-3431<br/>           Naccarato Bill R [48] .....719-846-3431<br/>           834 Haugen Timothy B Jr .....719-846-1244<br/>           835 Vukich Emil N &amp; Mary T [49] .....719-846-7658<br/>           836 Caputo Mary F [27] .....719-846-8672<br/>           841 Mazza Sisto J Sr &amp; Phyllis M [29] .....719-846-2959</p> <p><b>+ ALTA ST INTERSECTS</b><br/> <b>+ ALTA ST CONTINUES</b><br/>           900 PERSONNEL MANAGEMENT SPEC LLC personnel consultants<br/>           904 Mazza Timothy [29] .....719-846-3167<br/>           Mazza Rudy E .....719-846-3167<br/>           908 No Current Listing<br/>           918 Stellitano Elizabeth M [42] ▲<br/>           Stellitano John C Sr<br/>           921 Berry Sharon J [18] ▲<br/>           Berry Michael L<br/>           922 Volturo William W &amp; Toni K [2]<br/>           923 Sepulveda Michelle C<br/>           924 Maes Troy M [13] ▲<br/>           Roberts Troy<br/>           Roberts Beulah<br/>           927 Bachicha Dennis [9]<br/>           930 - 935 No Current Listing (2 Hses)<br/>           939 Paulovich Michele [9]<br/>           1005 Santistevan Joe H [40] ▲<br/>           1006 No Current Listing<br/>           1008 Maes Louanne N [14] .....719-846-6967<br/>           Maes Sarah A .....719-846-6967<br/>           1011 Lutz Wanda M [20] ▲<br/>           1012 Aragon Robert A [40] ▲<br/>           Aragon Andres<br/>           1014 Griego Amber<br/>           1015 Gonzales Martha I [38] ▲<br/>           Gonzales Harry E<br/>           1018 Hernandez Angelina L [11] ▲<br/>           Hernandez Jesus Jr<br/>           1031 No Current Listing<br/>           1033 Sandoval Albino R &amp; Leola C [38] ▲ .....719-846-2588<br/>           1036 Vigil James [2] ▲<br/>           1037 No Current Listing<br/>           1038 Casias Jerry L [48] .....719-846-7769<br/>           Casias Benny J .....719-846-7769<br/>           1039 No Current Listing<br/>           1042 Gonzales Ophelia B [48] ▲<br/> <b>+ ARTHUR ST INTERSECTS</b><br/>           1109 Velasquez Paul F Sr &amp; Charlene K [27] ▲<br/>           1113 Lucero John B Jr &amp; Betty N [36] .....719-846-9583<br/>           1118 BOB &amp; EARL'S CAFE restaurants .....719-846-0144<br/>           1119 Cook Jim [9] .....719-846-8461<br/>           1121 Santistevan George S [43] ▲ .....719-846-7194<br/>           Santistevan Lucy N .....719-846-7194</p> <p><b>+ STATE HIGHWAY 12 INTERSECTS</b><br/>           1125 No Current Listing<br/>           1127 Hamlin Robert H [4] ▲<br/>           Hamlin Regina<br/>           1131 - 1132 No Current Listing (2 Hses)<br/>           1134 Sanchez Elizabeth J<br/>           1137 Santistevan Frank &amp; Sally J [25] ▲ .....719-846-6579<br/>           1139 Santistevan George S [25] ▲ .....719-845-0488</p> <p><b>+ ZIP CODE 81082 CAR-RT R001</b><br/>           1144 LINDA'S ALTERATIONS alterations- clothing<br/>           .....719-846-8223<br/>           MOUNTAIN LIQUOR &amp; GENERAL liquors-retail<br/>           .....719-846-8223</p> <p><b>+ ZIP CODE 81082 CAR-RT C004</b><br/>           1194 - 1196 No Current Listing (2 Hses)<br/>           1198 Chavez Joey<br/>           1199 Pittenger Florencia S [13] ▲<br/>           1200 No Current Listing</p> <p><b>BUSINESSES 4</b> <b>HOUSEHOLDS 66</b></p> <p><b>ROSITA AVE (TRINIDAD)-FROM 301 E GODDARD AVE NORTH</b><br/> <b>+ ZIP CODE 81082 CAR-RT C006</b><br/>           900 Freyia Genevieve [20] ▲<br/>           Freyia Elizabeth<br/>           Hatzembuehler Earla B [12] ▲<br/>           904 Lujan Eugene D &amp; Thelma N [45] ▲ .....719-846-6420<br/>           910 Trujillo Richard A [38] ▲ .....719-846-4737<br/>           Trujillo Joseph A .....719-846-4737<br/>           916 No Current Listing<br/>           918 2 Archambault David<br/>           920 No Current Listing<br/>           922 Modica August J [49] ▲ .....719-846-7527<br/>           Modica Winifred A .....719-846-7527<br/>           950 MR KAD KAR WASHE car washing &amp; polishing<br/>           .....970-264-5865</p> <p><b>+ E BACA ST BEGINS</b><br/>           1006 No Current Listing<br/> <b>+ E TOPEKA AVE INTERSECTS</b><br/> <b>+ E JOHNSON AVE INTERSECTS</b><br/>           1214 Montoya Phillip J &amp; Denise G [38] ▲ .....719-846-7662<br/>           1225 COG CHILDRENS CTR child care serv<br/>           .....719-845-0568</p> <p><b>+ E FROST AVE INTERSECTS</b><br/>           1314 Guzman Dainillou [5] ▲<br/>           Guzman Jose E</p> | <p><b>ROSITA AVE Cont'd</b><br/> <b>+ E WHITE AVE INTERSECTS</b><br/> <b>+ E GODDING AVE INTERSECTS</b><br/> <b>+ E GODDING AVE CONTINUES</b><br/>           1508 Lopez Lawrence R [15] ▲<br/>           1510 Croli Kim B [2]<br/> <b>+ E STRONG AVE INTERSECTS</b><br/>           1609 1/2 Gallegos Nicole D [2]<br/>           1613 No Current Listing<br/> <b>+ E GODDARD AVE INTERSECTS</b><br/>           1704 Gutierrez Ernest M &amp; Elizabeth A [24] ▲ .....719-846-9333</p> <p>1706 Fernandez Stephen D .....719-846-7232<br/>           1707 Rollo Frank R Jr [31] ▲ .....719-846-7232<br/>           Rollo Raylene D .....719-846-7232<br/>           1709 No Current Listing<br/>           1710 Torres Frank R [41] ▲ .....719-846-7225<br/>           1711 Vega Moraima [2]<br/>           1712 Carrion Rose M<br/> <b>+ E NORTH AVE INTERSECTS</b><br/> <b>BUSINESSES 2</b> <b>HOUSEHOLDS 22</b></p> <p><b>ROWLAND DR (TRINIDAD)</b><br/> <b>+ ZIP CODE 81082 CAR-RT C002</b><br/>           702 Hastings Joseph L [9] ▲<br/>           710 Leyba Vanessa M [2]</p> <p><b>HOUSEHOLDS 2</b></p> <p><b>RUBIA CT (TRINIDAD)</b><br/> <b>+ ZIP CODE 81082 CAR-RT R004</b><br/>           13004 Massarotti William F &amp; Phyllis A [24] ▲<br/> <b>+ KUNZITE RD INTERSECTS</b><br/>           13425 VIGIL CONSTRUCTION genl contractors<br/>           Vigil Michael A &amp; Jolene R [25] ▲ .....719-846-4555</p> <p><b>HOUSEHOLDS 2</b></p> <p><b>SADDLE RD (TRINIDAD)-FROM 101 FISHER DR EAST</b><br/> <b>+ COUNTY ROAD 69.3 CONTINUES</b><br/> <b>+ SANTA FE TRL INTERSECTS</b><br/> <b>+ FISHER DR BEGINS</b><br/> <b>+ ZIP CODE 81082 CAR-RT C001</b><br/>           125 Leone Wayne L [2] ▲ .....719-846-7249<br/>           128 Iuppa Jerry L &amp; Jean L [28] .....719-846-7249<br/>           135 No Current Listing<br/> <b>+ RADIO DR INTERSECTS</b><br/>           200 Krivec Grace N [48] ▲ .....719-846-6385<br/>           201 Landry Sharon D<br/>           209 Mantell Robert F [21] ▲ .....719-846-7397<br/>           Mantell Roberta J .....719-846-7397<br/>           210 Vigil Roger J &amp; Helen N [48] ▲ .....719-846-3195<br/>           216 Duran Gerald J &amp; Jennie A [8] .....719-846-3080<br/>           224 Bearden John N &amp; Catharine W [49] ▲ .....719-846-2040<br/>           232 Poole Detroly N &amp; Alice K [28] ▲ .....719-846-2479<br/>           240 Odum Raymond E [2] ▲<br/>           Odum Jamie<br/>           246 Cooper Shawn L &amp; Melissa J .....719-845-8496<br/>           250 Bazanale Aldo F &amp; Rose M [49] ▲ .....719-846-7829<br/>           256 Wesley Darrell D &amp; Carla J [8] .....719-846-4692</p> <p><b>+ NONA AVE INTERSECTS</b><br/> <b>+ GARFIELD AVE ENDS</b> <b>HOUSEHOLDS 14</b></p> <p><b>SADDLEROCK DR (BRANSON)</b><br/> <b>+ ZIP CODE 81027 CAR-RT H059</b><br/>           334 US POST OFFICE post offices .....719-846-5630</p> <p><b>BUSINESSES 1</b></p> <p><b>SAN JUAN ST (TRINIDAD)-FROM 801 W COLORADO AVE NORTH</b><br/> <b>+ ZIP CODE 81082 CAR-RT C004</b><br/>           400 LAKESIDE MOBILE HOME PARK mobile homes-park developers .....719-846-4380<br/> <b>+ NICKERSON AVE CONTINUES</b><br/>           408 Fernandez Brenda .....719-845-0728<br/>           1 Gettler Julian M [2]<br/>           3 Gettler Allen<br/>           6 Aguilar Terry L [3]<br/>           8 McKenzie Lawrence [2]<br/>           9 Trujillo Melissa [2]<br/>           10 Pereida Marty [9] .....719-846-4637<br/>           10 Pereida Milo .....719-846-4637<br/>           15 Barrera Arturo [14]<br/>           17 Mondragon Patricia [4] .....719-845-1025<br/>           20 Bachicha James [13] .....719-845-8704<br/>           20 Trujillo Ernestine N [36]<br/>           20 Trujillo David E</p> <p><b>+ ROBINSON AVE INTERSECTS</b><br/>           500 ACCU-RAPID TESTING drug detection serv &amp; equip .....719-846-4994<br/>           CLARK CHIROPRACTIC CTR chiropractors dc .....719-845-0001<br/>           Clark Eric M [5]<br/>           512 YESTERDAY'S PIZZA pizza .....719-845-8640<br/>           513 Blocker Finis D Jr [19] ▲ .....719-845-8445<br/>           Blocker Duffy R Jr .....719-845-8445<br/>           525 FAMILY SEED II restaurants .....719-845-8057<br/>           615 Watson Alex N [39] ▲<br/>           617 Colagelo Rosemary L [17] ▲ .....719-846-8471<br/>           Colagelo Kara .....719-846-8471</p> <p><b>+ STONEWALL AVE ENDS</b></p> | <p><b>SAN JUAN ST Cont'd</b><br/> <b>+ STONEWALL AVE CONTINUES</b><br/>           715 1 Power Karen E [2]<br/>           3 Martinez Steven K [4]<br/>           722 Debono Carl N [44] ▲ .....719-846-2182<br/>           723 Falsetto Frank M Jr [32] ▲<br/>           Falsetto Frank M Sr<br/>           Strange Mary E [3]<br/> <b>+ ATCHISON AVE INTERSECTS</b><br/>           800 Montchaca Cathy L [8] ▲<br/>           804 Montchaca Sam N &amp; Patricia A [48] ▲ .....719-846-7838<br/>           808 Cambruzzi Judy M [36] ▲ .....719-846-7821<br/>           Cambruzzi Julia M .....719-846-7821</p> <p><b>+ WESTERN AVE INTERSECTS</b><br/>           900 Medina Clay H &amp; Misty R [15] ▲ .....719-845-0947<br/>           901 No Current Listing<br/>           904 Lebrun Mary C [2] .....719-845-0284<br/>           905 Olguin Alex I II &amp; Emily M [3] ▲<br/>           908 No Current Listing<br/> <b>+ TASCOSA ST BEGINS</b><br/> <b>+ TASCOSA ST BEGINS</b><br/>           914 Vigil Anthony B [22] ▲<br/>           Vigil Nancy A<br/>           915 Tennison Rebecca A [34] ▲ .....719-846-2564<br/>           917 Menchaca Nelson N [2]<br/>           Nuschy William J [49] ▲ .....719-846-7144<br/>           918 Pachorek Simon P<br/>           921 Quinn Jeff<br/> <b>+ PARK ST INTERSECTS</b><br/> <b>+ ZIP CODE 81082 CAR-RT C005</b><br/>           1000 Monaco Joseph R Jr [32] ▲ .....719-846-2691<br/>           1003 Russell Travis S &amp; Meghan H [10] ▲ .....719-846-1532<br/>           1010 Hortan Brian N [8] ▲<br/>           1011 Mascarenas Lorraine L &amp; Jesus E [28] ▲ .....719-846-3896</p> <p>1017 Sandlin Scott A &amp; Allison M [19] ▲ .....719-846-3429</p> <p><b>+ TILLOTSON ST INTERSECTS</b><br/>           1101 Newman Mary D .....719-846-7813<br/>           1107 Vallejo Melvin C &amp; Melodee S [18] ▲<br/>           1108 Silvas James &amp; Maria L [16] ▲<br/>           1111 Guimont Bernard L &amp; Rita M [15] ▲ .....719-845-0899<br/>           1117 Incitti Joe N Jr &amp; Shirley J [48] ▲ .....719-846-6558</p> <p><b>+ ZIP CODE 81082 CAR-RT C001</b><br/>           1123 Maes Gabriel M [5] ▲<br/> <b>+ PINE ST INTERSECTS</b><br/>           1203 Holder Robert L &amp; Cherie L [24] ▲ .....719-846-4834<br/>           1207 Gongaware Carrie E [10] ▲ .....719-845-9828<br/>           1209 No Current Listing<br/>           1212 Morrow Maxine V [45] ▲ .....719-846-7179<br/>           Morrow Jack .....719-846-7179</p> <p>1214 No Current Listing<br/> <b>+ W COLORADO AVE INTERSECTS</b><br/>           1311 Hill Vance R [2] ▲<br/>           1315 Pachelli Chuck A &amp; Brownwyn L [36] ▲<br/>           1322 Aguilar Jake V Sr &amp; Lucille J [37] ▲ .....719-846-2173</p> <p><b>+ W KANSAS AVE INTERSECTS</b><br/>           1400 Madrid Ramon T<br/>           Meader Victoria J &amp; Scott V .....719-846-8427<br/>           1403 Aragon Jean L [12] ▲<br/>           Aragon Patrick L<br/>           1404 Montero Pete N Jr [28] ▲ .....719-846-6144<br/>           1406 Marchiol John F .....719-846-6908<br/>           1407 Gonzales John N Sr &amp; Betty A [50] ▲ .....719-846-3863<br/>           1408 Samora Edward R Sr &amp; Jennie P [39] ▲<br/>           1421 Warren Daniel W &amp; Sara V [2] ▲<br/> <b>+ W BACA ST INTERSECTS</b><br/>           1512 Stutzman C A [4] ▲<br/>           1513 Encinias Joseph A [8] ▲<br/>           Encinias Myra D<br/>           1517 No Current Listing<br/>           1518 Toupal Catherine A [4] .....719-846-3882<br/>           1520 Fatur Violetta A &amp; Paul N [49] ▲ .....719-846-3825<br/>           1521 Powell Tracy [8]<br/>           1524 Romero Denis [5]<br/>           1525 Kallaus Donald R ▲<br/> <b>+ W TOPEKA AVE INTERSECTS</b> <b>HOUSEHOLDS 69</b><br/> <b>BUSINESSES 5</b></p> <p><b>SAN LUIS AVE (TRINIDAD)</b><br/> <b>+ ZIP CODE 81082 CAR-RT R004</b><br/>           1920 Vigil Louis G [8] ▲ .....719-846-4060<br/>           Vigil Charlotte R .....719-846-4060</p> <p><b>HOUSEHOLDS 1</b></p> <p><b>SAN LUIS ST (TRINIDAD)</b><br/> <b>+ ZIP CODE 81082 CAR-RT C006</b><br/>           1102 Ulibarri Leo N &amp; Deborah M [17] ▲ .....719-846-0614<br/>           1106 Montoya Debra N &amp; Stanley N [28] ▲<br/>           1114 No Current Listing<br/>           1118 Velasquez Joe E III [13] ▲<br/>           Velasquez Ashley<br/>           1200 - 1208 No Current Listing (2 Hses)<br/>           1210 Gerardo Chris<br/>           1212 Miller John K [39] ▲<br/>           1213 Martinez Judith A &amp; Charles [31] ▲ .....719-846-9600<br/>           1214 Garcia Desiree L [26] ▲<br/>           1218 Lopez Thomas [2] ▲<br/>           Lopez Amanda M<br/>           1222 Lopez Carlos J Sr [4] ▲<br/>           Lopez Ramona<br/>           1305 - 1308 No Current Listing (2 Hses)<br/>           1310 Samora Monica R [7]<br/>           1315 No Current Listing</p> |

|   |  |   |
|---|--|---|
| <p><b>ROBINSON AVE - SAN LUIS ST</b></p> <p><b>ROBINSON AVE Cont'd</b><br/>         Ziegler Deborah K<br/>         829 Hurtado G [2] .....719-846-3431<br/>         832 Naccarato Bill R [48] .....719-846-3431<br/>         Naccarato Ralph B Jr .....719-845-1244<br/>         834 Haugen Timothy A [9] .....719-846-7658<br/>         835 Kulchik Emil N &amp; Mary T [49] .....719-846-8672<br/>         836 Caputo Mary F [27] .....719-846-2959<br/>         841 Mazza Sisto J Sr &amp; Phyllis M [39] .....719-846-2959</p> <p><b>+ ALTA ST INTERSECTS</b><br/> <b>+ ALTA ST CONTINUES</b><br/>         900 PERSONNEL MANAGEMENT SPEC LLC personnel consultants<br/>         904 Mazza Timothy [29] .....719-846-3167<br/>         Mazza Rudy E .....719-846-3167<br/>         908 No Current Listing<br/>         918 Stellitano Elizabeth M [42] .....<br/>         Stellitano John C Sr<br/>         921 Berry Sharon J [18] .....<br/>         Berry Michael L<br/>         922 Volturo William W &amp; Toni K [2]<br/>         923 O Sepulveda Michelle C<br/>         924 Maes Troy M [13] .....<br/>         Roberts Troy<br/>         Roberts Beulah<br/>         927 Bachicha Dennis [2]<br/>         930 - 935 No Current Listing (2 Hses)<br/>         939 Paulovich Michele [9]<br/>         1005 Santistevan Joe H [50] .....<br/>         1006 No Current Listing .....719-846-6967<br/>         1008 Maes Louanne N [14] .....719-846-6967<br/>         Maes Sarah A .....719-846-9680<br/>         1011 Lutz Wanda M [59] .....<br/>         1012 Aragon Robert A [40] .....<br/>         Aragon Andres<br/>         1014 O Griego Amber<br/>         1015 Gonzales Martha I [36] .....<br/>         Gonzales Harry E<br/>         1018 Hernandez Angelina L [11] .....<br/>         Hernandez Jesus Jr<br/>         1031 No Current Listing<br/>         1033 Sandoval Albino R &amp; Leola C [38] .....719-846-2588<br/>         1036 Vigil James [2] .....<br/>         1037 No Current Listing .....719-846-7769<br/>         1038 Casias Jerry L [45] .....719-846-7769<br/>         Casias Benny J .....<br/>         1039 No Current Listing<br/>         1042 Gonzales Ophelia B [46] .....<br/> <b>+ ARTHUR ST INTERSECTS</b><br/>         1109 Velasquez Paul F Sr &amp; Charlene K [27] .....719-846-9583<br/>         1113 Lucero John B Jr &amp; Betty N [36] .....719-846-0144<br/>         1118 BOB &amp; EARL'S CAFE restaurants .....719-845-8461<br/>         1119 Cook Jim [5] .....719-846-7194<br/>         1121 Santistevan George S [43] .....719-846-7194<br/>         Santistevan Lucy N .....719-846-7194</p> <p><b>+ STATE HIGHWAY 12 INTERSECTS</b><br/>         1125 No Current Listing<br/>         1127 Hamlin Robert H [4] .....<br/>         Hamlin Regina<br/>         1131 - 1132 No Current Listing (2 Hses)<br/>         1134 O Sanchez Elizabeth J .....719-846-6579<br/>         1137 Santistevan Frank &amp; Sally J [25] .....719-845-0488<br/>         1139 Santistevan George S [28] .....719-845-0488</p> <p><b>* ZIP CODE 81082 CAR-RT R001</b><br/>         1144 LINDA'S ALTERATIONS alterations-clothing<br/>         MOUNTAIN LIQUOR &amp; GENERAL liquors-retail<br/>         .....719-846-8223</p> <p><b>* ZIP CODE 81082 CAR-RT C004</b><br/>         1194 - 1196 No Current Listing (2 Hses)<br/>         1198 O Chavez Joey<br/>         1199 Pflieger Florencia S [13] .....<br/>         1200 No Current Listing</p> <p><b>BUSINESSES 4</b> <b>HOUSEHOLDS 66</b></p> <p><b>ROSITA AVE (TRINIDAD)-FROM 301 E GODDARD AVE NORTH</b><br/> <b>* ZIP CODE 81082 CAR-RT C006</b><br/>         900 Freyta Genevieve [20] .....<br/>         Freyta Elizabeth<br/>         Hatzenbuehler Earla B [12] .....<br/>         904 Lujan Eugene D &amp; Thelma N [45] .....719-846-6420<br/>         910 Trujillo Richard A [39] .....719-846-4737<br/>         Trujillo Joseph A .....719-846-4737<br/>         916 No Current Listing<br/>         918 2 O Archambault David<br/>         920 No Current Listing<br/>         922 Modica August J [49] .....719-846-7527<br/>         Modica Winifred A .....719-846-7527<br/>         950 MR KAD KAR WASH car washing &amp; polishing<br/>         .....970-264-5865</p> <p><b>+ E BACA ST BEGINS</b><br/>         1006 No Current Listing<br/> <b>+ E TOPEKA AVE INTERSECTS</b><br/> <b>+ E JOHNSON AVE INTERSECTS</b><br/>         1214 Montoya Philip J &amp; Denise G [38] .....719-846-7662<br/>         1225 COG CHILDRENS CTR child care serv<br/>         .....719-845-0568</p> <p><b>+ E FROST AVE INTERSECTS</b><br/>         1314 Guzman Dainillelou [5] .....<br/>         Guzman Jose E</p> | <p><b>ROSITA AVE Cont'd</b><br/> <b>+ E WHITE AVE INTERSECTS</b><br/> <b>+ E GODDING AVE INTERSECTS</b><br/> <b>+ E GODDING AVE CONTINUES</b><br/>         1509 Lopez Lawrence R [13] .....<br/>         1510 Croll Kim B [2] .....<br/> <b>+ E STRONG AVE INTERSECTS</b><br/>         1609 1/2 Gallegos Nicole D [2]<br/>         1613 No Current Listing<br/> <b>+ E GODDARD AVE INTERSECTS</b><br/>         1704 Gutierrez Ernest M &amp; Elizabeth A [24] .....719-846-9333</p> <p>1706 O Fernandez Stephen D .....719-846-7232<br/>         1707 Rollo Frank R Jr [31] .....719-846-7232<br/>         Rollo Raylene D .....719-846-7225<br/>         1709 No Current Listing<br/>         1710 Torres Frank R [11] .....719-846-7225<br/>         1711 Vega Moraima [2]<br/>         1712 O Carrion Rose M<br/> <b>+ E NORTH AVE INTERSECTS</b> <b>HOUSEHOLDS 22</b><br/> <b>BUSINESSES 2</b></p> <p><b>ROWLAND DR (TRINIDAD)</b><br/> <b>* ZIP CODE 81082 CAR-RT C002</b><br/>         702 Hastings Joseph L [7] .....<br/>         710 Leyba Vanessa M [2] <b>HOUSEHOLDS 2</b></p> <p><b>RUBIA CT (TRINIDAD)</b><br/> <b>* ZIP CODE 81082 CAR-RT R004</b><br/>         13004 Massarotti William F &amp; Phyllis A [32] .....<br/> <b>+ KUNZITE RD INTERSECTS</b><br/>         13425 VIGIL CONSTRUCTION genl contractors<br/>         Vigil Michael A &amp; Jolene R [25] .....719-846-4555</p> <p><b>BUSINESSES 1</b> <b>HOUSEHOLDS 2</b></p> <p><b>SADDLE RD (TRINIDAD)-FROM 101 FISHER DR EAST + COUNTY ROAD 69.3 CONTINUES</b><br/> <b>+ SANTA FE TRL INTERSECTS</b><br/> <b>+ FISHER DR BEGINS</b><br/> <b>* ZIP CODE 81082 CAR-RT C001</b><br/>         125 Leone Wayne L [9] .....719-846-7249<br/>         128 Iuppa Jerry L &amp; Jean L [26] .....719-846-7249<br/>         135 No Current Listing<br/> <b>+ RADIO DR INTERSECTS</b> .....719-846-6385<br/>         200 Krivec Grace N [48] .....<br/>         201 Landry Karen R [4] .....<br/>         Landry Sharon D .....719-846-7397<br/>         209 Mantelli Robert F [21] .....719-846-7397<br/>         Mantelli Roberta J .....719-846-3195<br/>         210 Vigil Roger J &amp; Helen N [46] .....719-846-3080<br/>         216 Duran Gerald J &amp; Jennie A [8] .....719-846-2040<br/>         224 Bearden John N &amp; Catharine W [49] .....719-846-2479<br/>         232 Pooke Detroly N &amp; Alice K [26] .....719-846-2479<br/>         240 Odum Raymond E [2] .....<br/>         Odum Jamie<br/>         246 O Cooper Shawn L &amp; Melissa J .....719-845-8496<br/>         250 Bazanele Aldo F &amp; Rose M [49] .....719-846-7829<br/>         256 Wesley Darrell D &amp; Carla J [9] .....719-846-4692</p> <p><b>+ NOMA AVE INTERSECTS</b><br/> <b>+ GARFIELD AVE ENDS</b> <b>HOUSEHOLDS 14</b></p> <p><b>SADDLEROCK DR (BRANSON)</b><br/> <b>* ZIP CODE 81027 CAR-RT H059</b><br/>         334 US POST OFFICE post offices .....719-946-5630</p> <p><b>BUSINESSES 1</b></p> <p><b>SAN JUAN ST (TRINIDAD)-FROM 801 W COLORADO AVE NORTH</b><br/> <b>* ZIP CODE 81082 CAR-RT C004</b><br/>         400 LAKESIDE MOBILE HOME PARK mobile homes-park developers .....719-846-4380<br/> <b>+ NICKERSON AVE CONTINUES</b><br/>         408 O Fernandez Brenda .....719-845-0728<br/>         1 Gettler Julian M [2]<br/>         3 O Gettler Allen<br/>         6 Aguilar Terry L [3]<br/>         8 McKenzie Lawrence [2]<br/>         9 Trujillo Melissa [2]<br/>         10 Pareida Marty [9] .....719-846-4637<br/>         10 Pareida Milo .....719-846-4637<br/>         15 Barrera Arturo [14] .....719-845-1025<br/>         17 Mondragon Patricia [4] .....719-845-8704<br/>         20 Bachicha James [13] .....719-845-8704<br/>         20 Trujillo Ernestine N [36]<br/>         20 Trujillo David E</p> <p><b>+ ROBINSON AVE INTERSECTS</b><br/>         500 ACCU-RAPID TESTING drug detection serv &amp; equip .....719-846-4994<br/>         CLARK CHIROPRACTIC CTR chiropractors dc .....719-845-0001<br/>         Clark Eric M [5] .....719-845-8640<br/>         512 YESTERDAY'S PIZZA pizza .....719-845-8445<br/>         513 Blocker Finis D Jr [18] .....719-845-8445<br/>         Blocker Duffy Jr .....719-845-8445<br/>         525 FAMILY SEED II restaurants .....719-845-8057<br/>         615 Watson Alex N [39] .....719-846-8471<br/>         617 Colagelo Rosemary L [17] .....719-846-8471<br/>         Colagelo Kara .....719-846-8471</p> <p><b>+ STONEWALL AVE ENDS</b></p> | <p><b>SAN JUAN ST Cont'd</b><br/> <b>+ STONEWALL AVE CONTINUES</b><br/>         715 1 Power Karen E [2]<br/>         3 Martinez Steven K [4] .....719-846-2182<br/>         722 Debono Carl N [44] .....<br/>         723 Falsetto Frank M Jr [32] .....<br/>         Falsetto Frank M Sr<br/>         Strange Mary E [3]<br/> <b>+ ATCHISON AVE INTERSECTS</b><br/>         800 Montero Cathy L [8] .....719-846-7838<br/>         804 Incitti Sam N &amp; Patricia A [48] .....719-846-7821<br/>         808 Cambuzzi Judy M [36] .....719-846-7821<br/>         Cambuzzi Julia M .....719-846-7821</p> <p><b>+ WESTERN AVE INTERSECTS</b><br/>         900 Medina Clay H &amp; Misty R [15] .....719-845-0947<br/>         901 No Current Listing<br/>         904 Lebrun Mary C [2] .....719-845-0284<br/>         905 Olguin Alex I II &amp; Emily M [3] .....<br/>         908 No Current Listing<br/> <b>+ TASCOSA ST BEGINS</b><br/>         914 Vigil Anthony B [22] .....<br/>         Vigil Nancy A<br/>         915 Tannison Febecca A [34] .....719-846-2564<br/>         917 Menchaca Nelson N [2]<br/>         Nuschy William J [49] .....719-846-7144<br/>         918 O Pachorek Simon P<br/>         921 O Quinn Jeff<br/> <b>+ PARK ST INTERSECTS</b><br/> <b>* ZIP CODE 81082 CAR-RT C005</b><br/>         1000 Monaco Joseph R Jr [32] .....719-846-2691<br/>         1003 Russell Travis S &amp; Meghan H [10] .....719-846-1532<br/>         1010 Hortan Brian N [8] .....<br/>         1011 Mascarenas Lorraine L &amp; Jesus E [32] .....719-846-3896<br/>         1017 Sandlin Scott A &amp; Allison M [19] .....719-846-3429</p> <p><b>+ TILLOTSON ST INTERSECTS</b><br/>         1101 O Newnam Mary D .....719-846-7813<br/>         1107 Vallejo Melvin C &amp; Melodes S [18] .....<br/>         1108 Silvas James &amp; Maria L [15] .....719-845-0899<br/>         1111 Guimont Bernard L &amp; Rita M [15] .....719-846-6658<br/>         1117 Incitti Joe N Jr &amp; Shirley J [40] .....<br/>         1123 Maes Gabriel M [8] .....719-846-4834<br/> <b>+ PINE ST INTERSECTS</b><br/>         1203 Holder Robert L &amp; Cherie L [24] .....719-845-9828<br/>         1207 Gongaware Carrie E [10] .....719-846-7179<br/>         1209 No Current Listing .....719-846-7179<br/>         1212 Morrow Maxine V [46] .....719-846-7179<br/>         Morrow Jack .....719-846-7179</p> <p>1214 No Current Listing<br/> <b>+ W COLORADO AVE INTERSECTS</b><br/> <b>+ W COLORADO AVE INTERSECTS</b><br/>         1311 Hill Vance R [2] .....719-846-2173<br/>         1315 Pachelli Chuck A &amp; Brownwyn L [36] .....719-846-2173<br/>         1322 Aguilar Jake V Sr &amp; Lucille J [97] .....719-846-2173</p> <p><b>+ W KANSAS AVE INTERSECTS</b><br/>         1400 O Madrid Ramon T<br/>         O Meader Victoria J &amp; Scott V .....719-846-8427<br/>         1403 Aragon Jean L [12] .....<br/>         Aragon Patrick L<br/>         1404 Montero Pete N Jr [26] .....719-846-6144<br/>         1406 O Marchiol John F .....719-846-6908<br/>         1407 Gonzales John N Sr &amp; Betty A [50] .....719-846-3863<br/>         1408 Samora Edward R Sr &amp; Jennie P [39] .....<br/>         1421 Warren Daniel W &amp; Sara V [2] .....<br/> <b>+ W BACA ST INTERSECTS</b><br/>         1512 Stutzman C A [4] .....<br/>         1513 Encinias Joseph A [8] .....<br/>         Encinias Myra D<br/>         1517 No Current Listing<br/>         1518 Toupal Catherine A [4] .....719-846-3982<br/>         1520 Fatur Violetta A &amp; Paul N [49] .....719-846-3925<br/>         1521 Powell Tracy [6]<br/>         1524 Romero Denis [5]<br/>         1525 O Kallaus Donald R<br/> <b>+ W TOPEKA AVE INTERSECTS</b> <b>HOUSEHOLDS 69</b><br/> <b>BUSINESSES 5</b></p> <p><b>SAN LUIS AVE (TRINIDAD)</b><br/> <b>* ZIP CODE 81082 CAR-RT R004</b><br/>         1920 Vigil Louis G [8] .....719-846-4060<br/>         Vigil Charlotte R .....719-846-4060</p> <p><b>HOUSEHOLDS 1</b></p> <p><b>SAN LUIS ST (TRINIDAD)</b><br/> <b>* ZIP CODE 81082 CAR-RT C006</b><br/>         1102 Ulibarri Leo N &amp; Deborah M [17] .....719-846-0614<br/>         1106 Montoya Debra N &amp; Stanley N [26] .....719-846-0614<br/>         1114 No Current Listing<br/>         1118 Velasquez Joe E III [13] .....<br/>         Velasquez Ashley<br/>         1200 - 1208 No Current Listing (2 Hses)<br/>         1210 O Gerardo Chris<br/>         1212 Miller John K [39] .....719-846-9600<br/>         1213 Martinez Judith A &amp; Charles [31] .....719-846-9600<br/>         1214 Garcia Desiree L [26] .....<br/>         1218 Lopez Thomas [2] .....<br/>         Lopez Amanda M<br/>         1222 Lopez Carlos J Sr [4] .....<br/>         Lopez Ramona<br/>         1305 - 1308 No Current Listing (2 Hses)<br/>         1310 Samora Monica R [7]<br/>         1315 No Current Listing</p> |
| <p><b>Adjacent A</b></p>  | <p><b>0-300 Block of Saddle Rd</b></p>   | <p><b>2006</b></p>  |

|   |   |   |
|---|---|---|
| <p><b>ROBINSON AVE - SAN LUIS ST</b></p> <p><b>ROBINSON AVE Cont'd</b><br/>         Ziegler Deborah K<br/>         829 Hurtado G [2] .....719-846-3431<br/>         832 Naccarato Bill R [48] .....719-846-3431<br/>         Naccarato Ralph B Jr .....719-845-1244<br/>         834 Haugen Timothy A [9] .....719-846-7658<br/>         835 Kulich Emil N &amp; Mary T [49] .....719-846-8672<br/>         836 Caputo Mary F [27] .....719-846-2959<br/>         841 Mazza Sisto J Sr &amp; Phyllis M [39] .....719-846-2959</p> <p><b>+ ALTA ST INTERSECTS</b><br/> <b>+ ALTA ST CONTINUES</b><br/>         900 PERSONNEL MANAGEMENT SPEC LLC personnel consultants<br/>         904 Mazza Timothy [29] .....719-846-3167<br/>         Mazza Rudy E .....719-846-3167<br/>         908 No Current Listing<br/>         918 Stellitano Elizabeth M [42] .....<br/>         Stellitano John C Sr<br/>         921 Berry Sharon J [18] .....<br/>         Berry Michael L<br/>         922 Volturo William W &amp; Toni K [2]<br/>         923 O Sepulveda Michelle C<br/>         924 Maes Troy M [13] .....<br/>         Roberts Troy<br/>         Roberts Beulah<br/>         927 Bachicha Dennis [2]<br/>         930 - 935 No Current Listing (2 Hses)<br/>         939 Paulovich Michele [9]<br/>         1005 Santistevan Joe H [50] .....<br/>         1006 No Current Listing .....719-846-6967<br/>         1008 Maes Louanne N [14] .....719-846-6967<br/>         Maes Sarah A .....719-846-9680<br/>         1011 Lutz Wanda M [59] .....<br/>         1012 Aragon Robert A [40] .....<br/>         Aragon Andres<br/>         1014 O Griego Amber<br/>         1015 Gonzales Martha I [36] .....<br/>         Gonzales Harry E<br/>         1018 Hernandez Angelina L [11] .....<br/>         Hernandez Jesus Jr<br/>         1031 No Current Listing<br/>         1033 Sandoval Albino R &amp; Leola C [38] .....719-846-2588<br/>         1036 Vigil James [2] .....<br/>         1037 No Current Listing .....719-846-7769<br/>         1038 Casias Jerry L [45] .....719-846-7769<br/>         Casias Benny J .....<br/>         1039 No Current Listing<br/>         1042 Gonzales Ophelia B [46] .....<br/> <b>+ ARTHUR ST INTERSECTS</b><br/>         1109 Velasquez Paul F Sr &amp; Charlene K [27] .....719-846-9583<br/>         1113 Lucero John B Jr &amp; Betty N [36] .....719-846-0144<br/>         1118 BOB &amp; EARL'S CAFE restaurants .....719-845-8461<br/>         1119 Cook Jim [5] .....719-846-7194<br/>         1121 Santistevan George S [43] .....719-846-7194<br/>         Santistevan Lucy N .....719-846-7194</p> <p><b>+ STATE HIGHWAY 12 INTERSECTS</b><br/>         1125 No Current Listing<br/>         1127 Hamlin Robert H [4] .....<br/>         Hamlin Regina<br/>         1131 - 1132 No Current Listing (2 Hses)<br/>         1134 O Sanchez Elizabeth J .....719-846-6579<br/>         1137 Santistevan Frank &amp; Sally J [25] .....719-845-0488<br/>         1139 Santistevan George S [28] .....719-845-0488</p> <p><b>* ZIP CODE 81082 CAR-RT R001</b><br/>         1144 LINDA'S ALTERATIONS alterations-clothing<br/>         MOUNTAIN LIQUOR &amp; GENERAL liquors-retail .....719-846-8223</p> <p><b>* ZIP CODE 81082 CAR-RT C004</b><br/>         1194 - 1196 No Current Listing (2 Hses)<br/>         1198 O Chavez Joey<br/>         1199 Pflieger Florencia S [13] .....<br/>         1200 No Current Listing</p> <p><b>BUSINESSES 4</b> <b>HOUSEHOLDS 66</b></p> <p><b>ROSITA AVE (TRINIDAD)-FROM 301 E GODDARD AVE NORTH</b><br/> <b>* ZIP CODE 81082 CAR-RT C006</b><br/>         900 Freyta Genevieve [20] .....<br/>         Freyta Elizabeth<br/>         Hattenbuehler Earla B [12] .....<br/>         904 Lujan Eugene D &amp; Thelma N [45] .....719-846-6420<br/>         910 Trujillo Richard A [39] .....719-846-4737<br/>         Trujillo Joseph A .....719-846-4737<br/>         916 No Current Listing<br/>         918 2 O Archambault David<br/>         920 No Current Listing<br/>         922 Modica August J [49] .....719-846-7527<br/>         Modica Winifred A .....719-846-7527<br/>         950 MR KAD KAR WASH car washing &amp; polishing .....970-264-5865</p> <p><b>+ E BACA ST BEGINS</b><br/>         1006 No Current Listing<br/> <b>+ E TOPEKA AVE INTERSECTS</b><br/> <b>+ E JOHNSON AVE INTERSECTS</b><br/>         1214 Montoya Philip J &amp; Denise G [38] .....719-846-7662<br/>         1225 COG CHILDRENS CTR child care serv .....719-845-0568</p> <p><b>+ E FROST AVE INTERSECTS</b><br/>         1314 Guzman Dainillelou [5] .....<br/>         Guzman Jose E</p> | <p><b>ROSITA AVE Cont'd</b><br/> <b>+ E WHITE AVE INTERSECTS</b><br/> <b>+ E GODDING AVE INTERSECTS</b><br/> <b>+ E GODDING AVE CONTINUES</b><br/>         1509 Lopez Lawrence R [13] .....<br/>         1510 Croll Kim B [2] .....<br/> <b>+ E STRONG AVE INTERSECTS</b><br/>         1609 1/2 Gallegos Nicole D [2] .....<br/>         1613 No Current Listing<br/> <b>+ E GODDARD AVE INTERSECTS</b><br/>         1704 Gutierrez Ernest M &amp; Elizabeth A [24] .....719-846-9333</p> <p>1706 O Fernandez Stephen D .....719-846-7232<br/>         1707 Rollo Frank R Jr [31] .....719-846-7232<br/>         Rollo Raylene D .....719-846-7232<br/>         1709 No Current Listing .....719-846-7225<br/>         1710 Torres Frank R [11] .....<br/>         1711 Vega Moraima [2] .....<br/>         1712 O Carrion Rose M .....<br/> <b>+ E NORTH AVE INTERSECTS</b> <b>HOUSEHOLDS 22</b><br/> <b>BUSINESSES 2</b></p> <p><b>ROWLAND DR (TRINIDAD)</b><br/> <b>* ZIP CODE 81082 CAR-RT C002</b><br/>         702 Hastings Joseph L [7] .....<br/>         710 Leyba Vanessa M [2] .....<br/> <b>HOUSEHOLDS 2</b></p> <p><b>RUBIA CT (TRINIDAD)</b><br/> <b>* ZIP CODE 81082 CAR-RT R004</b><br/>         13004 Massarotti William F &amp; Phyllis A [32] .....<br/> <b>+ KUNZITE RD INTERSECTS</b><br/>         13425 VIGIL CONSTRUCTION genl contractors<br/>         Vigil Michael A &amp; Jolene R [25] .....719-846-4555<br/> <b>HOUSEHOLDS 2</b><br/> <b>BUSINESSES 1</b></p> <p><b>SADDLE RD (TRINIDAD)-FROM 101 FISHER DR EAST + COUNTY ROAD 69.3 CONTINUES</b><br/> <b>+ SANTA FE TRL INTERSECTS</b><br/> <b>+ FISHER DR BEGINS</b><br/> <b>* ZIP CODE 81082 CAR-RT C001</b><br/>         125 Leone Wayne L [9] .....719-846-7249<br/>         128 Iuppa Jerry L &amp; Jean L [26] .....719-846-7249<br/>         135 No Current Listing<br/> <b>+ RADIO DR INTERSECTS</b> .....719-846-6385<br/>         200 Krivec Grace N [48] .....<br/>         201 Landry Karen R [4] .....<br/>         Landry Sharon D .....719-846-7397<br/>         209 Mantelli Robert F [21] .....719-846-7397<br/>         Mantelli Roberta J .....719-846-3195<br/>         210 Vigil Roger J &amp; Helen N [46] .....719-846-3080<br/>         216 Duran Gerald J &amp; Jennie A [8] .....719-846-2040<br/>         224 Bearden John N &amp; Catharine W [49] .....719-846-2479<br/>         232 Pooke Detroly N &amp; Alice K [28] .....719-846-2479<br/>         240 Odum Raymond E [2] .....<br/>         Odum Jamie<br/>         246 O Cooper Shawn L &amp; Melissa J .....719-845-8496<br/>         250 Bazanale Aldo F &amp; Rose M [49] .....719-846-7829<br/>         256 Wesley Darrell D &amp; Carla J [9] .....719-846-4692</p> <p><b>+ NOMA AVE INTERSECTS</b><br/> <b>+ GARFIELD AVE ENDS</b> <b>HOUSEHOLDS 14</b></p> <p><b>SADDLEROCK DR (BRANSON)</b><br/> <b>* ZIP CODE 81027 CAR-RT H059</b><br/>         334 US POST OFFICE post offices .....719-946-5630<br/> <b>BUSINESSES 1</b></p> <p><b>SAN JUAN ST (TRINIDAD)-FROM 801 W COLORADO AVE NORTH</b><br/> <b>* ZIP CODE 81082 CAR-RT C004</b><br/>         400 LAKESIDE MOBILE HOME PARK mobile homes-park developers .....719-846-4380<br/> <b>+ NICKERSON AVE CONTINUES</b><br/>         408 O Fernandez Brenda .....719-845-0728<br/>         1 Gettler Julian M [2] .....<br/>         3 O Gettler Allen<br/>         6 Aguilar Terry L [3] .....<br/>         8 McKenzie Lawrence [2] .....<br/>         9 Trujillo Melissa [2] .....<br/>         10 Pareida Marty [9] .....719-846-4637<br/>         10 Pareida Milo [9] .....719-846-4637<br/>         15 Barrera Arturo [1] .....<br/>         17 Mondragon Patricia [4] .....719-845-1025<br/>         20 Bachicha James [13] .....719-845-8704<br/>         20 Trujillo Ernestine N [36] .....<br/>         20 Trujillo David E</p> <p><b>+ ROBINSON AVE INTERSECTS</b><br/>         500 ACCU-RAPID TESTING drug detection serv &amp; equip .....719-846-4994<br/>         CLARK CHIROPRACTIC CTR chiropractors dc .....719-845-0001<br/>         Clark Eric M [5] .....<br/>         512 YESTERDAY'S PIZZA pizza .....719-845-8640<br/>         513 Blocker Finis D Jr [18] .....719-845-8445<br/>         Blocker Duffy Jr .....719-845-8445<br/>         525 FAMILY SEED II restaurants .....719-845-8057<br/>         615 Watson Alex N [39] .....<br/>         617 Colagelo Rosemary L [17] .....719-846-8471<br/>         Colagelo Kara .....719-846-8471</p> <p><b>+ STONEWALL AVE ENDS</b></p> | <p><b>SAN JUAN ST Cont'd</b><br/> <b>+ STONEWALL AVE CONTINUES</b><br/>         715 1 Power Karen E [2] .....<br/>         3 Martinez Steven K [4] .....719-846-2182<br/>         722 Debono Carl N [44] .....<br/>         723 Falsetto Frank M Jr [32] .....<br/>         Falsetto Frank M Sr<br/>         Strange Mary E [3] .....<br/> <b>+ ATCHISON AVE INTERSECTS</b><br/>         800 Montero Cathy L [8] .....<br/>         804 Incitti Sam N &amp; Patricia A [48] .....719-846-7838<br/>         808 Cambuzzi Judy M [36] .....719-846-7821<br/>         Cambuzzi Julia M .....719-846-7821</p> <p><b>+ WESTERN AVE INTERSECTS</b><br/>         900 Medina Clay H &amp; Misty R [15] .....719-845-0947<br/>         901 No Current Listing<br/>         904 Lebrun Mary C [2] .....719-845-0284<br/>         905 Olguin Alex I II &amp; Emily M [3] .....<br/>         908 No Current Listing<br/> <b>+ TASCOSA ST BEGINS</b><br/>         914 Vigil Anthony B [22] .....<br/>         Vigil Nancy A<br/>         915 Tannison Febecca A [34] .....719-846-2564<br/>         917 Menchaca Nelson N [2] .....<br/>         Nuschy William J [49] .....719-846-7144<br/>         918 O Pachorek Simon P<br/>         921 O Quinn Jeff<br/> <b>+ PARK ST INTERSECTS</b><br/> <b>* ZIP CODE 81082 CAR-RT C005</b><br/>         1000 Monaco Joseph R Jr [32] .....719-846-2691<br/>         1003 Russell Travis S &amp; Meghan H [10] .....719-846-1532<br/>         1010 Hortan Brian N [8] .....<br/>         1011 Mascarenas Lorraine L &amp; Jesus E [32] .....719-846-3896<br/>         1017 Sandlin Scott A &amp; Allison M [19] .....719-846-3429</p> <p><b>+ TILLOTSON ST INTERSECTS</b><br/>         1101 O Newnam Mary D .....719-846-7813<br/>         1107 Vallejo Melvin C &amp; Melodes S [18] .....<br/>         1108 Silvas James &amp; Maria L [15] .....719-845-0899<br/>         1111 Guimont Bernard L &amp; Rita M [15] .....719-846-6658<br/>         1117 Incitti Joe N Jr &amp; Shirley J [40] .....<br/>         1123 Maes Gabriel M [8] .....<br/> <b>+ PINE ST INTERSECTS</b><br/>         1203 Holder Robert L &amp; Cherie L [24] .....719-846-4834<br/>         1207 Gongaware Carrie E [10] .....719-845-9828<br/>         1209 No Current Listing .....719-846-7179<br/>         1212 Morrow Maxine V [46] .....719-846-7179<br/>         Morrow Jack .....719-846-7179</p> <p>1214 No Current Listing<br/> <b>+ W COLORADO AVE INTERSECTS</b><br/> <b>+ W COLORADO AVE INTERSECTS</b><br/>         1311 Hill Vance R [2] .....<br/>         1315 Pachelli Chuck A &amp; Brownwyn L [36] .....719-846-2173<br/>         1322 Aguilar Jake V Sr &amp; Lucille J [97] .....719-846-2173</p> <p><b>+ W KANSAS AVE INTERSECTS</b><br/>         1400 O Madrid Ramon T<br/>         O Meader Victoria J &amp; Scott V .....719-846-8427<br/>         1403 Aragon Jean L [12] .....<br/>         Aragon Patrick L<br/>         1404 Montero Pete N Jr [26] .....719-846-6144<br/>         1406 O Marchiol John F .....719-846-6908<br/>         1407 Gonzales John N Sr &amp; Betty A [50] .....719-846-3863<br/>         1408 Samora Edward R Sr &amp; Jennie P [39] .....<br/>         1421 Warren Daniel W &amp; Sara V [2] .....<br/> <b>+ W BACA ST INTERSECTS</b><br/>         1512 Stutzman C A [4] .....<br/>         1513 Encinias Joseph A [8] .....<br/>         Encinias Myra D<br/>         1517 No Current Listing<br/>         1518 Toupal Catherine A [4] .....719-846-3982<br/>         1520 Fatur Violetta A &amp; Paul N [49] .....719-846-3925<br/>         1521 Powell Tracy [6] .....<br/>         1524 Romero Denis [5] .....<br/>         1525 O Kallaus Donald R .....<br/> <b>+ W TOPEKA AVE INTERSECTS</b> <b>HOUSEHOLDS 69</b><br/> <b>BUSINESSES 5</b></p> <p><b>SAN LUIS AVE (TRINIDAD)</b><br/> <b>* ZIP CODE 81082 CAR-RT R004</b><br/>         1920 Vigil Louis G [8] .....719-846-4060<br/>         Vigil Charlotte R .....719-846-4060<br/> <b>HOUSEHOLDS 1</b></p> <p><b>SAN LUIS ST (TRINIDAD)</b><br/> <b>* ZIP CODE 81082 CAR-RT C006</b><br/>         1102 Ulibarri Leo N &amp; Deborah M [17] .....719-846-0614<br/>         1106 Montoya Debra N &amp; Stanley N [26] .....719-846-0614<br/>         1114 No Current Listing<br/>         1118 Velasquez Joe E III [13] .....<br/>         Velasquez Ashley<br/>         1200 - 1208 No Current Listing (2 Hses)<br/>         1210 O Gerardo Chris<br/>         1212 Miller John K [39] .....719-846-9600<br/>         1213 Martinez Judith A &amp; Charles [31] .....<br/>         1214 Garcia Desiree L [26] .....<br/>         1218 Lopez Thomas [2] .....<br/>         Lopez Amanda M<br/>         1222 Lopez Carlos J Sr [4] .....<br/>         Lopez Ramona<br/>         1305 - 1308 No Current Listing (2 Hses)<br/>         1310 Samora Monica R [7] .....<br/>         1315 No Current Listing</p> |
| <p><b>Adjacent A</b></p>  | <p><b>0-300 Block of Saddle Rd</b></p>  | <p><b>2001</b></p>  |

|  |   |   |
|--|---|---|
| <p><b>ROSAITA AVE</b></p> <p>916 McKinnon H D [2] 846-2856</p> <p>918 2-3 Not Verified (2 Apts) 846-7527</p> <p>922 Modica August J 846-7527</p> <p>Modica Winifred A [2] + [2] +</p> <p><b>+ E BACA ST BEGINS</b></p> <p>1006 Valdez Tillie [2] + [2] + 846-9471</p> <p><b>+ E TOPEKA AVE INTERSECTS</b></p> <p><b>+ E JOHNSON AVE INTERSECTS</b></p> <p>1214 Montoya Cleo V 846-7662</p> <p>Montoya Phillip J [2] + [2] + 846-7662</p> <p>1215 Berry Amelia F 846-7747</p> <p>Berry Leslie [2] + [2] + 846-7747</p> <p><b>+ E FROST AVE INTERSECTS</b></p> <p><b>+ E WHITE AVE INTERSECTS</b></p> <p><b>+ E GODDING AVE INTERSECTS</b></p> <p>1509-1510 Not Verified (2 Hses)</p> <p><b>+ E STRONG AVE INTERSECTS</b></p> <p>1609 Dochter Cristy M [2] 846-2560</p> <p>1609 1/2 Eversoll Kyle D 846-4265</p> <p>1613 Grosso Anthony G 846-4265</p> <p>Grosso Frank M [2] + [2] +</p> <p><b>+ E GODDARD AVE INTERSECTS</b></p> <p>1704 Belarde Michael J [2] 846-9333</p> <p>Gutierrez Ernest M &amp; Elizabeth [2] + [2] +</p> <p>1706 Munoz Amy D 846-7232</p> <p>Munoz Josephine C [2] + [2] + 846-7232</p> <p>1707 Rollo Frank R [2] + [2] + 846-3101</p> <p>Rollo Patricia L 846-3101</p> <p>1709 Armijo Emily 846-7225</p> <p>Armijo Thomas L [2] + [2] + 846-7225</p> <p>1710 Torres Dolores L [2] + [2] + 846-7225</p> <p><b>TORRES FRANK CLEANING REAR ADMIRAL</b></p> <p>Torres Frank R 846-7225</p> <p>1711 Not Verified</p> <p>1712 Hill Dottie A 845-0659</p> <p>Hill Rate B [2] + [2] + 845-0659</p> <p><b>+ E NORTH AVE INTERSECTS</b></p> <p>BUSINESSES 1 HOUSEHOLDS 24</p> <p><b>ROWLAND DR (TRINIDAD)-FROM 1001 E 1ST ST SOUTH</b></p> <p><b>+ E 2ND ST INTERSECTS</b></p> <p><b>+ 4TH ST INTERSECTS</b></p> <p><b>+ E 6TH ST INTERSECTS</b></p> <p><b>. ZIP CODE 81082 CAR-RT C001</b></p> <p>702 Blahut Frank J 846-7155</p> <p>Blahut Minnie M [2] + [2] + 846-7155</p> <p><b>+ E 7TH ST INTERSECTS</b></p> <p>HOUSEHOLDS 1</p> <p><b>RUBI (TRINIDAD)-FROM 2325 STATE HIGHWAY 239 SOUTHEAST</b></p> <p><b>+ OPALA ST BEGINS</b></p> <p><b>+ N GARCIA ST ENDS</b></p> <p><b>RUBIA CT (TRINIDAD)-</b></p> <p><b>. ZIP CODE 81082 CAR-RT R004</b></p> <p>13004 Massarotti William F &amp; Phyllis [2] HOUSEHOLDS 1</p> <p><b>SADDLE RD (TRINIDAD)-</b></p> <p><b>+ FISHER DR BEGINS</b></p> <p><b>. ZIP CODE 81082 CAR-RT C003</b></p> <p>125 Maniscalco Kevin S [2] + [2] + 845-0823</p> <p>128 Iuppa Jerry L &amp; Jean [2] + [2] + 846-7249</p> <p>135 Larson Steven M [2] + [2] +</p> <p><b>+ RADIO DR BEGINS</b></p> <p>200 Not Verified</p> <p>201 BIBLE BAPTIST CHURCH religious orgn 846-3213</p> <p>Reamy Ken [2] 846-3213</p> <p>203 Not Verified</p> <p>209 Mantelli Roberta F [2] 846-7397</p> <p>210 Vigil Roger J &amp; Helen [2] + [2] + 846-3195</p> <p>Yoakum Walter</p> <p>216 Menapace Mary Z [2] + [2] + 846-2040</p> <p>224 Bearden Catharine W 846-2040</p> <p>Bearden John N [2] + [2] +</p> <p>232 Poole Delroy M &amp; Alice [2] + [2] + 846-2479</p> <p>846-2965</p> <p>240 Barrack Charles M [2] + [2] + 846-2965</p> <p>Barrack David J 846-6609</p> <p>246 Salley Bobby L &amp; Thelma [2] + [2] + 846-7829</p> <p>846-7829</p> <p>250 Bazanele Ronald W [2] + [2] + 846-7829</p> <p>Bazanele Rose M 846-7829</p> <p>256 Bonham Christine R</p> <p>Bonham Troy L [2]</p> <p><b>+ NONA AVE BEGINS</b></p> <p><b>+ GARFIELD AVE ENDS</b></p> | <p>39</p> <p><b>SADDLE RD + ESPINOZA ST BEGINS</b></p> <p>BUSINESSES 1</p> <p><b>SADDLE ROCK DR (BRANSON) FROM 101 MAIN ST SOUTHEAST + HOUSTON ST INTERSECTS</b></p> <p><b>ST ST VINCENT AVE (TRINIDAD)-FROM 141 PENNSYLVANIA AVE NORTHEAST + BENEDICTA AVE INTERSECTS</b></p> <p><b>SAN ANTONIO (AGUILAR)-</b></p> <p><b>+ FIR ST BEGINS</b></p> <p><b>+ SHORT ENDS</b></p> <p><b>+ SOUTH AVE ENDS</b></p> <p><b>SAN JUAN ST (TRINIDAD)-FROM 801 NICKERSON AVE NORTH</b></p> <p><b>. ZIP CODE 81082 CAR-RT C004</b></p> <p>408 Fransua Albert</p> <p>Fransua Solomon C [2]</p> <p>1 Gettler Julian M &amp; Victoria [2] + [2] +</p> <p>4 Not Verified</p> <p>70 Sterett Robbyn L</p> <p>9 Trujillo Ernestine M [2]</p> <p>9 Trujillo Valarie A</p> <p><b>+ ROBINSON AVE BEGINS</b></p> <p>603 SAN JUAN MEAT &amp; DELICATESSEN deli</p> <p>615 Watson Alex [2] + [2] + 846-2274</p> <p>Watson Deborah R 846-4152</p> <p>617 Colangelo Carlos 846-4152</p> <p>Colangelo Rosemary L [2] 846-8471</p> <p>846-8471</p> <p><b>+ STONEWALL AVE INTERSECTS</b></p> <p>715 4 Hook Carolyn J</p> <p>4 Hook Catherine A [2]</p> <p>722 Debono Carl A [2] + [2] + 846-2182</p> <p>723 Falsetto Anne M [2] + [2] +</p> <p>Falsetto Brian C</p> <p><b>+ ATCHISON AVE INTERSECTS</b></p> <p>800 Not Verified</p> <p>804 Incitti Peter J [2] + [2] + 846-7836</p> <p>Incitti Sam 846-7836</p> <p>808 Cambruzzi Robert J 846-7821</p> <p>Cambruzzi Toni J [2] + [2] + 846-7821</p> <p><b>+ WESTERN AVE INTERSECTS</b></p> <p>900 Kancilia Barbara K 846-2656</p> <p>Kancilia Catherine C [2] + [2] + 846-2656</p> <p>904 Not Verified</p> <p>908 Gasperetti Ella D [2] + [2] + 846-6600</p> <p><b>+ TASCOSA ST BEGINS</b></p> <p>914 Vigil Anthony B [2]</p> <p>915 Chiasson Ronald K [2] + [2] +</p> <p>Chiasson Terri L</p> <p>917 Nuschy Ann L 846-7144</p> <p>Nuschy Marie L [2] + [2] + 846-7144</p> <p><b>+ PARK ST INTERSECTS</b></p> <p><b>. ZIP CODE 81082 CAR-RT C005</b></p> <p>1000 Monarco Joseph R Jr &amp; Ella [2] + [2] + 846-2691</p> <p>845-0450</p> <p>1003 Campbell Gary A [2] 845-0450</p> <p>Campbell Jennifer C 846-3429</p> <p>1010-1011 Not Verified (2 Hses)</p> <p>1017 Sandlin Scott A [2] 846-3693</p> <p><b>+ TILLOTSON ST INTERSECTS</b></p> <p>1101 Maglia Helen 846-3693</p> <p>Maglia Paul [2] + [2] +</p> <p>1107 Vallejo Melodee S</p> <p>Vallejo Melvin C [2]</p> <p>1108 Silvas James &amp; Maria [2] + [2] + 845-0899</p> <p>1111 Guimont Bernard L &amp; Rita [2] 845-1963</p> <p>1117 Not Verified</p> <p>1123 Kelly Steven J [2] 846-4834</p> <p><b>+ PINE ST INTERSECTS</b></p> <p><b>+ W COLORADO AVE INTERSECTS</b></p> <p>1203 Holder Robert L &amp; Cherie [2] + [2] + 846-4834</p> <p>1207 WERSAL JULIE A real estate agt 846-6904</p> <p>Wersal Leonard G &amp; Dorothy [2] 846-6904</p> <p>1209 Trefethen Garry E [2] 846-6012</p> <p>1212 Morrow Jacquela 846-7179</p> <p>Morrow Maxine V [2] + [2] + 846-7179</p> <p>1214 Chavez Anna M [2]</p> <p><b>+ W COLORADO AVE INTERSECTS</b></p> <p>1311 Armijo Anna 846-8480</p> <p>Vigil Anna 846-8480</p> <p>Vigil Domingo M [2] 846-2173</p> <p>Pachelli Charles A &amp; Bonnie [2] + [2] + 846-2173</p> <p>1315 Aguilar Jake V [2] 846-2173</p> <p>1322 Aguilar Lucille J</p> <p><b>+ W KANSAS AVE INTERSECTS</b></p> | <p><b>SAN JUAN ST ROSITA AVE TO SAN LUIS ST</b></p> <p>1400 Hunter Paul R [2] 846-7732</p> <p>1403 Aragon Jean L</p> <p>Aragon Patrick L [2] + [2] +</p> <p>1404 Montero Pete [2] + [2] + 846-6144</p> <p>1406 Stancato Edith M [2] + [2] +</p> <p>1407 Gonzales John E Sr &amp; Betty [2] + [2] + 846-3863</p> <p>1408 Samora Ed [2] + [2] +</p> <p>Samora Jennie P</p> <p>1421 Iuppa Elizabeth A [2] + [2] + 846-7762</p> <p>Iuppa Janice L 846-7762</p> <p><b>+ W BACA ST INTERSECTS</b></p> <p>1512 Weaver Jerry R &amp; Judith [2] + [2] +</p> <p>1513 Rethwisch Karl L &amp; Lillian [2] + [2] + 846-7120</p> <p>1517-1518 Not Verified (2 Hses)</p> <p>1520 Fatur Paul N Jr [2] + [2] + 846-3925</p> <p>Fatur Violet A 846-3925</p> <p>1521 Not Verified</p> <p>1524 Ferri John [2] + [2] + 846-9637</p> <p>Ferri Margaret R 846-9637</p> <p>1525 Not Verified</p> <p><b>+ PINON ST BEGINS</b></p> <p><b>+ W TOPEKA AVE INTERSECTS</b></p> <p>BUSINESSES 2 HOUSEHOLDS 54</p> <p><b>SAN LUIS AVE (AGUILAR)-</b></p> <p><b>+ LOMBARDY ST BEGINS</b></p> <p><b>+ COUNTY ROAD 43.7 ENDS</b></p> <p><b>SAN LUIS ST (TRINIDAD)-FROM 399 E BACA ST NORTH</b></p> <p><b>+ E TOPEKA AVE ENDS</b></p> <p><b>. ZIP CODE 81082 CAR-RT C006</b></p> <p>1102 Ulibarri Kambrina 846-8461</p> <p>Ulibarri Leo A [2] 846-8461</p> <p>1106 Montoya Deborah T 846-0614</p> <p>Montoya Richard S [2] + [2] + 846-0614</p> <p>1114 Romero Jimmie V Jr [2] + [2] +</p> <p>Romero Sarah</p> <p><b>+ E JOHNSON AVE INTERSECTS</b></p> <p>1200 Varela Andres</p> <p>Varela Maria R [2] + [2] +</p> <p>1208 Sotelo Adrian</p> <p>Sotelo Marie [2]</p> <p>1212 Miller John K [2] 846-6380</p> <p>Miller Wanda J 846-6380</p> <p>1213 Martinez Charles 846-9600</p> <p>Martinez Judith A [2] + [2] + 846-9600</p> <p>1214 Woods Bobby J Jr [2] 846-8690</p> <p>1218-1222 Not Verified (2 Hses)</p> <p><b>+ E FROST AVE INTERSECTS</b></p> <p>1305 Not Verified</p> <p>1308 WEBBER CONSTRUCTION new home constn 846-1945</p> <p>White Ruth A [2]</p> <p>1310 Henderson Diane M [2]</p> <p>Henderson Jeremy R</p> <p>1315 Martinez Melissa [2] 846-2977</p> <p>1316 Vidano Fred [2] 846-2117</p> <p>1317 Bowman Thomas D [2] 846-2117</p> <p>Bowman Tracie</p> <p>1318 Fowler Pauline E [2] + [2] +</p> <p>1325 Lacrue Kimberly A [2] + [2] +</p> <p>Lacrue Napoleon A [2] + [2] +</p> <p><b>+ E WHITE AVE INTERSECTS</b></p> <p>1400 Weaver Jerry R [2] + [2] +</p> <p>Weaver Judith</p> <p>1412 Hernandez Emanuel J &amp; Viola [2] + [2] + 846-6924</p> <p>1415 Martorano Bernard [2] + [2] + 846-6924</p> <p>Martorano Salvatore J</p> <p>1420 Not Verified 846-3628</p> <p>1422 Robert Jane R 846-3628</p> <p>Robert Kaljay [2] + [2] +</p> <p><b>+ E GODDING AVE INTERSECTS</b></p> <p>1505 Grosso Anthony G [2] + [2] + 846-7754</p> <p>Grosso Inie M 846-7754</p> <p>1508 Martinez David &amp; Phyllis [2] + [2] + 846-7045</p> <p>846-7476</p> <p>1514 Hall Sally L [2] + [2] +</p> <p>1516 Not Verified</p> <p><b>+ E STRONG AVE INTERSECTS</b></p> <p>1600 Byrd Gary B [2]</p> <p>1607 Magana Carol L [2]</p> <p>1609 Not Verified</p> <p>1609 Kilgore Carol L [2] + [2] +</p> <p>1610 Not Verified</p> <p>1614 Lucero John J &amp; Loretta [2] + [2] + 846-2429</p> <p>1615 Coberly Kristie M [2] + [2] + 846-2429</p> <p>1619 Coberly Travis D [2] + [2] + 846-6933</p> <p>Coberly Carol L [2] + [2] +</p> <p>1620 Cometto Denise A [2]</p> |
|--|---|---|

Adjacent A      0-300 Block of Saddle Rd      1996

|  |   |             |
|--|---|-------------|
| <p><b>ROSITA ST-Contd</b><br/>           1214★Montoya Cleo V ©<br/>           846-7662<br/>           E JOHNSON ST INTERSECTS<br/>           1215 Berry Amelia Mrs ©<br/>           846-7747<br/>           E FROST AV INTERSECTS<br/>           1314★Duran Dean D © 846-6378<br/>           E WHITE ST INTERSECTS<br/>           E GODDING ST INTERSECTS<br/>           1509 Franza Lucy Mrs ©<br/>           846-3854<br/>           1510 Arguello Mary Mrs ©<br/>           846-9475<br/>           STRONG ST INTERSECTS<br/>           1609 Maria Edna M Mrs ©<br/>           846-2560<br/>           1609½ Vacant<br/>           1613 Grosso Frank M © 846-4265<br/>           E GODDARD ST INTERSECTS<br/>           1704 Gutierrez Ernest © 846-9333<br/>           1707 Rollo Frank R © 846-7232<br/>           1709 Armijo Adella Mrs ©<br/>           846-4341<br/>           1710 Torres Delores Mrs ©<br/>           846-7225<br/>           1711 Van Matre Vera M ©<br/>           846-7136<br/>           1712 No Return</p> <hr/> <p><b>ROWLAND DR -FROM 1106<br/>           CAPITAL HILL S</b></p> <p>ZIP CODE 81082<br/>           702 Martinez Minnie 846-7155</p> <hr/> <p><b>SADDLE RD -FROM 2200<br/>           COUNTRY CLUB RD EAST</b></p> <p>ZIP CODE 81082<br/>           FISHER DR INTERSECTS<br/>           125 No Return<br/>           127-131 Vacant (3 Hses)<br/>           RADIO DR INTERSECTS<br/>           200 Krivec Joe L © 846-6385<br/>           201 Swindell David L © 846-8554<br/>           209★Mantelli Louis M 846-4221<br/>           210 Vigil J Roger © 846-3195<br/>           216 Menapace Mary Z Mrs ©<br/>           224 Bearden John N © 846-2040<br/>           232 Sanders Ronald D © 846-3449<br/>           240 Barrack Charles M ©<br/>           846-2965<br/>           246 Salley Bobby L 846-6609</p> | <p>49</p> <p>★ NEW NEIGHBOR</p> <p>250 Bazanele Aldo F © 846-7829<br/>           256 Davis J Paul © 846-2153</p> <hr/> <p><b>SAN JUAN ST -FROM 800<br/>           ROBINSON AV NORTH</b> 7</p> <p>ZIP CODE 81082<br/>           201 No Return<br/>           400 Lake Side Trailer Park<br/>           846-4380<br/>           1 Gettler Julian<br/>           ★Lopez Delfie B Mrs ©<br/>           3★Serna Liz Y<br/>           4★Martinez Chico © 846-6098<br/>           5 Colangelo Shirley V Mrs<br/>           8 No Return<br/>           9 Lujan Martha © 846-7286<br/>           10★Velasquez Shirley A<br/>           16★Trippel Bret A © 846-9466<br/>           17 Gutierrez Leon<br/>           18-19 No Return (2 Spaces)<br/>           20 Felthager Jack Jr ©<br/>           846-2709<br/>           21★White Robt F © 846-8239<br/>           512★Decicco Jo<br/>           513 Duffy Barber Shop 846-2626<br/>           525 San Juan Liquor ret 846-4536<br/>           525½ Vacant<br/>           SMITH ST INTERSECTS<br/>           603 Bonfadini's Grocery &amp; Market<br/>           846-2274<br/>           Bonfadini's Grocery &amp; Mkt<br/>           (Processing Plant) 846-2275<br/>           615★Walson Alex 846-4152<br/>           617 Rico Phillip T © 846-6381<br/>           STONEWALL ST INTERSECTS<br/>           713 Bettyrose Apartments<br/>           846-6111<br/>           1★Begano Jas F<br/>           3 Vacant<br/>           715 Apartments<br/>           4★Dahl Keith R<br/>           2★Begano Randy 846-4169<br/>           722 De Bono Carmela © 846-7867<br/>           723 Falsetto Frank M<br/>           ATCHISON ST INTERSECTS<br/>           800 Fabian James L © 846-2873<br/>           804 Incitti Sam © 846-7836<br/>           808 Cambuzzi Tony J © 846-7821<br/>           WESTERN ST INTERSECTS<br/>           900 Kancilia Robt J © 846-2656<br/>           901★Coulson Frances Mrs ©<br/>           904 Vigil Kathleen A Mrs ©<br/>           846-7097<br/>           905 Boyd Roy F © 846-6052</p> <hr/> <p>8</p> <hr/> <p>10</p> | <p>1990</p> |
| <p>Adjacent A</p>  | <p>0-300 Block of Saddle Rd</p>   | <p>1990</p> |

|  |  |   |
|--|--|---|
| <p style="text-align: right;">51</p> <p style="text-align: right;">Tel. 846-7763</p> <p><b>ROSITA ST—Contd</b><br/>1510 Arguello Maria Mrs ©<br/>846-9475</p> <p><b>STRONG ST INTERSECTS</b><br/>1609 Maria Edna M Mrs ©<br/>1609½ Mattox L<br/>1613 Grosso Frank M © 846-4265<br/><b>E GODDARD ST INTERSECTS</b><br/>1704 Stadjuhar Geo J Jr ©<br/>846-3148<br/>1707 Rollo Richd © 846-7232<br/>1709 Armijo Adella Mrs ©<br/>846-3892<br/>1710 Torres Delores Mrs ©<br/>846-7225<br/>1711 Va Matre Geo © 846-7136<br/>1712★Apodaca Ernest 846-3064</p> <hr/> <p><b>ROWLAND DR —FROM 1106<br/>CAPITAL HILL S</b></p> <p>ZIP CODE 81082<br/>702 Martinez Minnie M ©<br/>846-7155</p> <hr/> <p><b>SADDLE RD —FROM 2200<br/>COUNTRY CLUB RD EAST</b></p> <p>ZIP CODE 81082<br/><b>FISHER DR INTERSECTS</b><br/>125 Rusk Celia ©<br/>127 No Return<br/>128 Unfug Eloise Mrs © 846-7380<br/>131 No Return<br/><b>RADIO DR INTERSECTS</b><br/>200 Krivec Joe L © 846-6385<br/>201 Harris Eug H © 846-3431<br/>203 Harris Printery 846-3431<br/>209 Rains Fred ©<br/>210 Vigil J Roger © 846-3195<br/>216 Manapace Mary Z Mrs ©<br/>224 Bearden John N © 846-2040<br/>232 Sanders Ronald D © 846-3449<br/>240 Barrack Charles M ©<br/>846-2965<br/>250 Bazanele Aldo F © 846-7829</p> <hr/> <p><b>SAN JUAN ST —FROM 800<br/>ROBINSON AV NORTH</b></p> <p>ZIP CODE 81082<br/>400 Lake Side Trailer Park<br/>846-2994</p> | <p style="text-align: right;">8</p> <p>1 No Return<br/>2★Duran Mark 646-6259<br/>3 Paine Donald G © 846-6416<br/>4★Martinez Raymond ©<br/>5 Colangelo Frank<br/>6 Aguilar Jake © 846-2173<br/>7 Pickett Wayne © 846-7751<br/>8 Vacant<br/>9★Cordova Tom 846-2161<br/>10 Weaver Charles<br/>15★Paine Ken<br/>16 Gonzales Anthony ©<br/>846-3961<br/>17 No Return<br/>18★Garcia Ben<br/>19★Anzlovar Donald<br/>20★Felthager Jack Jr ©<br/>846-3005<br/>21 Felthager Jack 846-4361<br/>401 No Return<br/>500 Vacant<br/>512 De Cicco Joseph S<br/>513 Till Barbara A © 846-8287<br/>525 San Juan Liquor whol<br/>846-4536</p> <p><b>SMITH ST INTERSECTS</b><br/>603 Bonfadini's Grocery &amp; Market<br/>846-2274<br/>Bonfadini's Processing Plant<br/>846-2275<br/>615 Watson Felicita © 846-4152<br/>617 Rico Phillip T ©<br/><b>STONEWALL ST INTERSECTS</b><br/>713 Las Animas County<br/>Rehabilitation Center Group<br/>Home 846-3388<br/>713½ Vacant<br/>715 Vacant<br/>722 De Bono Carmela Mrs ©<br/>846-7867<br/>723 Falsetto Frank M 846-6470<br/><b>ATCHISON ST INTERSECTS</b><br/>800 Fabian James L © 846-2873<br/>804 Incitti Sam © 846-7836<br/>High Country Fly Shop<br/>808 Cambrozzi Tony J © 846-7821<br/><b>WESTERN ST INTERSECTS</b><br/>900 Kancilia Robt J © 846-2656<br/>901 Riggs Richd E © 846-2486<br/>904 Vigil Kathleen A Mrs ©<br/>846-7097<br/>905 Boyd Roy F © 846-6052<br/>908★Gasperetti Arth © 846-6600<br/><b>TASCOSA ST INTERSECTS</b><br/>914★Gill M J © 846-9187<br/>915★Felthager Marie © 846-2966</p> | <p style="writing-mode: vertical-rl; transform: rotate(180deg);">CHURCH</p> |
| <p>Adjacent A</p>  | <p>0-300 Block of Saddle Rd</p>  | <p>1983</p>   |

**ROBINSON AV—Contd**

- 1006 Brass Bucket The antiques  
846-7849
- 1006½ Vacant
- 1008 Santistevan Rudy ©  
846-7849
- 1012 Aragon Andres J © 846-7141
- 1014 Noto Anthony © 846-2168
- 1015 Gonzales Alfonso © 846-2890
- 1031 Vigil Phillip J © 846-7827
- 1033 Abeyta Zeke 846-2880
- 1036 Miller Edw S © 846-7795
- 1037 ★ Dowdell James 846-7511
- 1038 Casias Benny J © 846-7769
- 1039 Gonzales Opal Mrs ©  
846-3707
- 1042 Gonzales Rueben © 846-6350
- 1047 ★ Collins James R
- ARTHUR ST INTERSECTS**
- 1109 Garcia Gabe G © 846-2858
- 1113 Valasquez Joe E © 846-7818
- 1118 Toti's Cafe 846-9080
- 1119 Rivera Cecilia Mrs ©
- 1119½ Griego Nino
- 1121 Santistevan Ben © 846-7194
- 1125 Gonzales Maxine L Mrs ©  
846-3797
- 1132 Maldonado Sandy B
- 1134 Vacant
- 1135 Vacant
- 1137 ★ Lucero Florence ©
- 1139 ★ Lopez Sam © 846-9571
- 1196 Tamburelli Sam © 846-7898
- 1198 Navaro Joseph © 846-3547
- 1199 ★ Lopez Gilbert
- 1200 Battistone John © 846-6223  
★ Garcia Joe M

**ROSITA ST —FROM END OF  
E KANSAS AV NORTH**

- ZIP CODE 81082
- 900 Freyta Eliz Mrs © 846-7320
- 904 Lujan Eug 846-6420
- 910 Gagliardi Joseph © 846-6347
- 916 Mc Kinnon H D © 846-2856
- 918 Apartments
- 1 ★ Velasquez Dave
- 2 No Return
- 3 ★ Blasi Carol
- 920 ★ Gurule Mike 846-7013
- 922 Modica Winifred Mrs ©  
846-7527
- ★ Modica Anna
- E BACA ST INTERSECTS**

- 1006 ★ Valdez Tillie ©
- E TOPEKA ST INTERSECTS**
- 1214 ★ Montoya Cleo © 846-7662  
★ Montoya Phil
- E JOHNSON ST INTERSECTS**
- 1215 Berry Amelia Mrs ©  
846-7747
- 1314 Martinez Anastacio T ©  
846-6030
- E WHITE ST INTERSECTS**
- E GODDING ST INTERSECTS**
- 1509 ★ Franza Tony © 846-3854
- 1510 Arguello Maria Mrs 846-9475
- STRONG ST INTERSECTS**
- 1609 Maria Edna M Mrs
- 1613 Grosso Frank © 846-4265
- E GODDARD ST INTERSECTS**
- 1704 Stadjuhar Geo J Jr ©  
846-3148
- 1707 Zancanella Leno © 846-3747
- 1709 Armijo Della Mrs ©  
846-3892
- 1710 Torres Frank R © 846-7225
- 1711 Van Matre George ©  
846-7136
- 1712 ★ Cordova Leroy © 846-4139

10

**SADDLE RD —FROM 2200  
COUNTRY CLUB RD EAST**

- ZIP CODE 81082
- FISHER DR INTERSECTS**
- 125 Rusk Allen © 846-7580
- 127 ★ Shannon Edw 846-6248
- 128 Unfug Eloise Mrs © 846-7380
- 131 Speicher
- RADIO DR INTERSECTS**
- 200 Krivec Joe L © 846-6385
- 201 Harris Eug H © 846-3431
- 203 Harris Printing 846-3431
- 209 Rains Fred ©
- 210 Vigil J Roger © 846-3195
- 216 Menapace Paul D © 846-4312
- 224 Bearden John N © 846-2040
- 228 Torres Jerry L
- 232 Sanders Ronald D © 846-3449
- 240 Barrack Charles M ©  
846-2965
- 250 Bazanele Aldo F © 846-7829
- 256 Crabtree Clarence W ©  
846-2583

|            |                          |      |
|------------|--------------------------|------|
| Adjacent A | 0-300 Block of Saddle Rd | 1975 |
|------------|--------------------------|------|

|   |   |  |
|---|---|--|
| <p style="text-align: center;">53</p> <p><b>ROBINSON AV--CONTD</b></p> <p>1033 SANCHEZ FELIX •<br/>846-2150</p> <p>1036 MILLER EDW S •<br/>846-7795</p> <p>1037 DIADALE JAMES</p> <p>1038 CASIAS BENNY J •<br/>846-7769</p> <p>1039 GONZALES MAX •<br/>846-3707</p> <p>1041 JIROME MARY MRS</p> <p>1042 GONZALES RUEBEN •<br/>846-6350</p> <p>1043 CHAVEZ HAROLD R</p> <p>1047 GIRON LEONARDO MRS •<br/>846-6058</p> <p>---ARTHUR ST INTERSECTS</p> <p>1109 GARCIA GABE G •<br/>846-2858</p> <p>1113 VALASQUEZ JOE E •<br/>846-7818</p> <p>1118 TOTI'S RESTAURANT<br/>846-9080</p> <p>1119 RIVERIA CECILIA MRS •</p> <p>1119½ VACANT</p> <p>1121 SANTISTEVAN BEN •<br/>846-7194</p> <p>1125 GONZALES MAXINE L MRS<br/>• 846-3797</p> <p>1127 GARCIA MARGARET MRS</p> <p>1132 JOHNSON JACK •<br/>846-6116</p> <p>1134 SANCHEZ JOE M •<br/>846-3746</p> <p>1135 SANDOVAL PETE •</p> <p>1137 VACANT</p> <p>1139 VACANT</p> <p>1144 VACANT</p> <p>1194 ZUNIGA SANDRA MRS •</p> <p>1196 TAMBURELLI SAM •<br/>846-7898</p> <p>1198 NAVARO JOSEPH •<br/>846-3547</p> <p>1199 FLEMING JENNIE L MRS<br/>• 846-6953</p> <p>1200 BATTISTONE JOHN •<br/>846-6223</p> <p>1206 CURRO DOMINIC •<br/>846-6747</p> <p>-----</p> <p style="text-align: right;">4</p> <p>ROSITA ST -FROM END OF E<br/>KANSAS AV NORTH</p> <p>---ZIP CODE 81082</p> <p>900 FREYTA ELIZ MRS •<br/>846-7320</p> <p>904 LUJAN GENE •</p> <p>910 GAGLIARDI JOSEPH •<br/>846-6347</p> <p>916 MC KINNON H D •<br/>846-2856</p> <p>918 SUDAR JOHN • 846-2997</p> <p>920 MC CLURE HUGH T</p> <p>922 MODICA WINIFRED MRS •<br/>846-7527</p> <p>---E BACA ST INTERSECTS</p> | <p>---E TOPEKA ST INTERSECTS</p> <p>---E JOHNSON ST INTERSECTS</p> <p>1215 BERRY AMELIA MRS •<br/>846-7747</p> <p>1314 MARTINEZ ANASTACIO T<br/>• 846-6030</p> <p>---E FROST ST INTERSECTS</p> <p>---E WHITE ST INTERSECTS</p> <p>---E GODDING ST INTERSECTS</p> <p>1510 ARGUELLO MARIA MRS</p> <p>---STRONG ST INTERSECTS</p> <p>1609 MARIA EDNA M MRS •</p> <p>1613 GROSSO FRANK •</p> <p>---E GODDARD ST INTERSECTS</p> <p>1704 STADJUJAR GEO J JR •<br/>846-3148</p> <p>1707 ZANCANELLA LENO •<br/>846-3747</p> <p>1709 ARMIJO A L • 846-3892</p> <p>1710 POCHEL GLADYS I •<br/>846-6839</p> <p>1711 VAN MATRE GEORGE •<br/>846-7136</p> <p>1712 SONGERS CHARLES C •<br/>846-2179</p> <p>-----</p> <p style="text-align: right;">10</p> <p>SADDLE RD -FROM 2200<br/>COUNTRY CLUB RD EAST</p> <p>---ZIP CODE 81082</p> <p>125 RUSK ALLEN • 846-7580</p> <p>128 UNFUG ELOISE MRS •<br/>846-7380</p> <p>---FISHER DR INTERSECTS</p> <p>200 KRIVEC JOE L •<br/>846-6385</p> <p>203 HARRIS PRINTERY<br/>846-3431</p> <p>201 HARRIS EUG H •<br/>846-3431</p> <p>216 HINKEL H WALTER •<br/>846-2425</p> <p>224 BEARDEN JOHN N •<br/>846-2040</p> <p>232 SANDERS RONALD D •<br/>846-3449</p> <p>240 BARRACK CHARLES M •<br/>846-2965</p> <p>250 BAZANELE ALDO F •<br/>846-7829</p> <p>256 CRABTREE CLARENCE W •<br/>846-2583</p> <p>-----</p> <p style="text-align: right;">7</p> <p>SAN JUAN ST -FROM 800<br/>ROBINSON AV NORTH</p> <p>---ZIP CODE 81082</p> <p>401 TRINIDAD COCA COLA<br/>BOTTLING CO 846-6831</p> <p>500 KELLY'S BAKERY<br/>846-6832</p> <p>502 SIMPSON KELLY •<br/>846-6832</p> <p>510 VACANT</p> |  |
|---|---|--|

|            |                          |      |
|------------|--------------------------|------|
| Adjacent A | 0-300 Block of Saddle Rd | 1969 |
|------------|--------------------------|------|

## DUANE SEHON

**ROBINSON AV—Contd**  
 828 Naccarato Marie Mrs © 846-7234  
 829 Falsetto Angela Mrs © 846-3258  
 832 Naccarato R Bill © 846-6804  
 834 Cole Vena Mrs © 846-7174  
 835 Vukich Emil © 846-7658  
 836 Caputo Silvio © 846-6604  
 837 Monaco Frank ©  
 841 Mazza Sisto © 846-2959  
 Alta intersects  
 900 Mazza Michelene © 846-6659  
 904 Mazza Rudolph © 846-3167  
 908 Naccarato Assunta Mrs © 846-6359  
 915 Fisher's Peak Tool Sharpening 846-7258  
 Pomerio Jose E 846-7258  
 Mt Carmel Catholic Church  
 918 Stelitano John © 846-3950  
 921 Pegrucci Albert L © 846-3259  
 922 Chifalo Anthony 846-6403  
 923 Provenzano Jos © 846-2950  
 924 Salvatori Frances Mrs © 846-7307  
 930 Zigler Frank  
 932 Aiello Chas J  
 935 Monarco Mary Mrs © 846-2989  
 939 Capelluci Ted J © 846-3245  
 rear Ferrell Annie Mrs  
 Perry intersects  
 1005 Santistevan J Henry ©  
 1006 Vacant  
 1008 Romero J M © 846-2050  
 1011 Abeyta Jose R  
 1012 Chifalo Joe © 846-2759  
 1013 Medina Jos G  
 1014 Noto Anthony © 846-2168  
 1015 Gonzales Alfonso © 846-2970  
 1031 Vigil Julian © 846-7506  
 1033 Sanchez Felix © 846-2150  
 1036 Miller Edw S © 846-7795  
 1037 Diadale Jas  
 1038 Casias Benny J © 846-7591  
 1039 Gonzales Max © 846-3707  
 1041 Jirome Mary Mrs  
 1042 Maldonado Jos 846-2865  
 1047 Giron Leonarda Mrs © 846-6058  
 Arthur intersects  
 1104 LaCrue Jos A © 846-7109  
 1109 Garcia Gabe G © 846-2858  
 1112 Valasquez Eug ©  
 1118 Pagnotta Ralph T jr phys  
 1119 Gutierrez Celia Mrs © 846-7342  
 1121 Santistevan Ben © 846-3887  
 1125 Gonzales Maxine L Mrs © 846-3797  
 1132 Johnson Jack © 846-6116  
 1134 Belarde Geo M © 846-3859  
 1144 Murray Gerald 846-6022  
 Dalton Gas Service 846-6022  
 1194 Lopez Genevieve © 846-3687  
 1199 Fleming Jennie L © 846-6953  
 1206 Curro Dominic © 846-6747

## ROSITA — From end of E Kansas south

900 Freyta Eliz Mrs © 846-7291  
 904 Carroll Arth B © 846-6400  
 910 Gagliardi Jos © 846-6347  
 916 McKinnon H D © 846-2856  
 918 Sudar John 846-2997  
 rear Scheckert Lucille Mrs  
 920 McClure Hugh T  
 922 Modica Aug J © 846-7527  
 E Baca intersects  
 E Topeka intersects  
 E Johnson intersects  
 1215 Berry Leslie © 846-7747  
 1314 Martinez Anastacio T © 846-603  
 E Frost intersects  
 E White intersects  
 E Godding intersects  
 1510 Gugman Ben © 846-2914  
 Strong intersects  
 E Goddard intersects  
 1704 Stadjuhar Geo J jr © 846-3148  
 1707 Zancanella Leno © 846-3747  
 1709 Armijo A L © 846-6839  
 1711 Floyd Mrs © 846-2055  
 1712 Songer Chas C © 846-2179

## SADDLE ROAD — From 2200 Country Club rd east

125 Rush Allen © 846-7580  
 128 Unfug Eloise Mrs © 846-7580  
 Fisher dr intersects  
 201 Archuleta Sofia T Mrs 846-7082  
 Harris Eug H © 846-3431  
 203 Harris Printery 846-3431  
 220 Hinkel H W © 846-2425  
 224 Bearden John N © 846-2040  
 232 Sanders Ronald D © 846-3449  
 254 Vacant  
 256 Crabtree Clarence © 846-2583

## SAN JUAN — From 800 Robinson av north

401 Trinidad Coca Cola Bottling Co 846-6831  
 500 Kelly's Bakery 846-6832  
 Simpson Kelly © 846-6832  
 510 Vacant  
 512 Vacant  
 rear Trujillo Andrea 846-2088  
 525 Gordon Edw © 846-2758  
 Volunteer Inn tavern 846-9933  
 603 Bonfadini Rosa Mrs © 846-2274  
 Bonfadinis Grocery 846-2274  
 615 Mincic Nick © 846-2488  
 617 Galasso Carl D © 846-7752  
 Stonewall intersects  
 722 DeBono Frank © 846-2182  
 723 DeBono's Shop auto repr  
 Falsetto Frank M © 846-6470  
 Atchison intersects

Adjacent A

0-300 Block of Saddle Rd

1963

**ROBINSON AV—Contd**

- 915 Petrucci Lola Mrs
- 918 Stelitano Rachael Mrs ☉
- Stelitano Dominic P
- 919 Vacant
- 921 Artista Domonic ☉
- 922 Bebona Frank ☉
- 923 Provenzano Benarda Mrs ☉
- 933 Gagliano Antonio ☉
- 939 Galasso Rosie Mrs ☉
- 1008 Cesario John H ☉
- 1011 Buccola Elick ☉
- 1012 Chiflo Jos
- 1013 Aragon Andrew ☉
- 1014 Noto Frank
- 1016 Noto Jacob ☉
- 1199 Fleming Jennie L Mrs ☉
- 1210 Curro Jos

**ROBORDS AV—First east of Highland av, runs south from Second to Sixth**

- 301 Martinez Ben ☉
- 307 Griego Jos
- Segura Max
- 312 Salas Ben B ☉
- 313 Barrera Jose ☉
- 314 Silva Fred ☉
- 315 Pineda Sisres
- 332 Silva Louis

**ROOSEVELT ADDITION — Adjoining southeast cor Capitol Hill addition**

**ROSITA AV—Second east of Arizona av, runs from Colorado av north beyond city limits**

- 801 Passarelli Peter
- Borros Benj
- 802 Gibbs Saml
- E Kansas av intersects**
- 910 Kenner Jesse taxidermist
- 918 Cahill Hugh S ☉
- 920 Oakes Alice Mrs ☉
- 922 McLaughlin Margt Mrs ☉

**E Baca intersects**

- 1001 Kit Carson Park

**E Topeka av intersects**

- 1215 Ready Clyde T

**E Frost av intersects**

- 1314 Garcia Felix
- 1704 Crabtree Clarence W
- 1707 Hughes Thos H
- 1709 Short Melvin O ☉
- 1710 Kilgroe L Hiram ☉ contr
- 1711 Floyd Jas ☉
- 1712 West Clyde E ☉

**ST JOSEPH AV—Third southeast of E Main, runs northeast through Beshoar's Inside Addition**

**ST VINCENT AV—Third southeast of Main, runs through Beshoar's inside addition Mt San Rafael Hosp**

**SAN JUAN—Fifth west of Arizona av, runs from Topeka to Santa Fe Ry tracks**

- 400 Central Park
- Robinson intersects**
- 502 Valenti Frank ☉
- 510 Castillo Enriques
- 512 Royval Victor
- 525 Aquino Frank ☉
- Smith intersects**
- 601 Bonfadini Bert B gro
- 603 Bonfadini Bert B ☉
- 615 Caldwell Albert S ☉
- 617 Maes Tito J ☉
- Western av intersects**
- 800 Keesecker Earl F

- 804 Vickery Eliz A Mrs ☉
- 900 Shaffer Geo ☉
- 901 Jones Chas H
- 904 Jamison Ida Mrs ☉
- 905 Mathieu Leslie N
- 914 Vacant

**Tascosa intersects**

- 915 Castner Norval
- 917 Kendall H Grady ☉
- 918 Sena Michl F
- 921 Ridlon Andrew G ☉

**Park intersects**

- 1003 Mason Abr G
- 1010 Eckhart Wm
- 1011 Mason Geo C jr
- 1017 Wood Kenneth O ☉

**Tillotson av intersects**

- 1101 Ratner Henry B ☉
- 1107 Mason Belle R Mrs
- 1108 Bryning Neil A ☉
- 1111 Alexander J Calvin
- 1117 Walker Virgil L ☉
- 1123 Samuel Oscar C ☉

**Pine intersects**

- 1203 Gottlieb Leo R ☉
- 1207 Kelley Ralph J ☉
- 1209 Vacant
- 1212 Hall Frank H
- 1214 Romaine Hirschl E

**W Colorado av intersects**

- 1315 Meadows Jos S ☉
- 1322 Wagstaff Ephraim ☉
- Mason Wm

**W Kansas av intersects**

- 1400 Kendall Owen W
- 1403 DelMargo John J
- 1404 Boyd Hugh A
- 1406 Boyd Sadie R Mrs ☉
- 1407 Johnson Dalton D Rev
- 1408 Sicco Dominic J ☉

**W Baca intersects**

- 1512 Wilson Wm H ☉
- 1513 Willson Mattie L Mrs ☉
- 1517 Pierce Ellsworth C ☉
- 1518 Walker Clabe E
- 1520 Killgore Chas L
- 1521 Vacant
- 1524 MacDougall John R ☉
- 1525 Davis Irving L ☉

**SAN LUIS—Third east of Arizona av, runs north from Kansas av to city limits**

- 1102 McAllister Jas C
- 1116 Coca Felix ☉
- 1118 Aragon John

**E Johnson av intersects**

- 1200 Martinez Juan
- Masties Chane Mrs
- 1208 Abeyta Alex
- rear Gallegos Nash
- 1210 LaCrue Frank
- 1214 Ottati Escolastica Mrs ☉
- 1216 Valdez Clorinda R Mrs
- 1218 DeBono Saml L
- 1222 Gregory Frank J

**E Frost av intersects**

- 1300 Basquez Gonzalo
- Perea Maximiana Mrs
- 1304 Guynn Wm T
- 1317 Blocker Viola E Mrs
- 1319 Barnes R Vernon
- 1320 Domino Josephine Mrs
- 1321 Losey Harold
- 1325 DeBusk Margt W ☉

**E White av intersects**

- 1400 Collup Wm P ☉
- 1412 Lynas Leslie L
- 1415 Shanklin Allen E
- 1416 Brunner Jane
- 1418 Leyba Frank R
- 1420 Thorpe Mary Mrs
- 1422 Braden Edw I

**E Godding av intersects**

- 1504 Hodges Benj J

|            |                          |      |
|------------|--------------------------|------|
| Adjacent A | 0-300 Block of Saddle Rd | 1935 |
|------------|--------------------------|------|

# RecCheck

The Standard for ASTM/AAI Radius Searches  
(One Mile Environmental Records Search, Exceeds ASTM 1527/1528 and EPA All Appropriate Inquiry)

# Report Results

## REPORT RESULTS



### Site Location:

2000 Santa Fe Trail  
Trinidad, CO 81082  
(N 37-8-59, W 104-30-42) NAD83

### Client:

Geologic Services & Consultants, Inc.

---

# TABLE OF CONTENTS

|  |           |
|--|-----------|
| <b>EXECUTIVE SUMMARY</b>                                   | <b>1</b>  |
| <b>SUMMARY OF OCCURRENCES</b>                              | <b>3</b>  |
| <b>POTENTIAL AREAS OF CONCERN/CONTAMINATION SUMMARY</b>    | <b>4</b>  |
| <b>DATABASE OCCURRENCE SUMMARY</b>                         | <b>4</b>  |
| <b>SITE LOCATION TOPOGRAPHIC MAP</b>                       | <b>10</b> |
| <b>SITE LOCATION MAP</b>                                   | <b>11</b> |
| <b>1-MILE RADIUS STREET MAP W/OCCURRENCES (MAP1)</b>       | <b>12</b> |
| <b>0.25-MILE RADIUS STREET MAP W/OCCURRENCES (MAP2)</b>    | <b>13</b> |
| <b>0.0625-MILE RADIUS STREET MAP W/ OCCURRENCES (MAP3)</b> | <b>14</b> |
| <b>1-MILE TOPOGRAPHIC MAP W/OCCURRENCES (MAP4)</b>         | <b>15</b> |
| <b>AGENCY DIFFERENCES IN MAPPED LOCATIONS (MAP5)</b>       | <b>16</b> |
| <b>SUMMARY OF AGENCY DIFFERENCES</b>                       | <b>17</b> |
| <b>MAPPED AIR PERMITS WITH POTENTIAL DISPERSION (MAP6)</b> | <b>18</b> |
| <b>LISTED OCCURRENCE DETAILS</b>                           | <b>19</b> |
| <b>RECORDS SOURCES SEARCHED</b>                            | <b>27</b> |
| <b>UN-MAPPABLE OCCURRENCES</b>                             | <b>37</b> |
| <b>DISCLAIMER, LIMITS AND LIABILITIES</b>                  | <b>38</b> |

## EXECUTIVE SUMMARY

### *INFORMATION ON THE REQUESTED LOCATION*

|   |  |
|---|--|
| <b>Site Address:</b>  | 2000 Santa Fe Trail<br>Trinidad, CO 81082  |
| <b>Client Project Name/Number:</b>  | Commercial Property<br>HDD2903B  |
| <b>Coordinates:</b>   | N 37-8-59, W 104-30-42 (NAD 83)<br>37.149599, -104.511617  |
| <b>Date of Report</b>   | December 13, 2022  |
| <b>ERS Project Number:</b>  | 2104773010   |
| <b>Subject Site Listed on the following lists:</b>  | Not Listed   |
| <b>Subject Site Listed as Map ID#:</b>  | N/A  |
| <b>USGS 7.5 Minute Quad Map:</b>  | Trinidad West (Date Unavailable)   |
| <b>Subject Site Located within a Potential Area of Concern:</b>   | No   |
| <b>Township, Section and Range:</b>   | Electronic TRS is unavailable  |
| <b>Site Elevation:<br/>(feet above or below (-) mean sea level)</b>   | 6297   |
| <b>Flood Zone:<br/>(Digital Flood Insurance Rate Maps - DFIRMs)<br/>Only available digital data is provided</b> | Panel: 08071C1769C, Effective Date: 8/28/2019<br>Zone X - Area of minimal flood hazard, usually depicted on FIRMs as above the 500-year flood level.   |
| <b>Fire Insurance Map Coverage:</b>   | There may be coverage of your site.  |
| <b>Radon Information:</b>   | EPA Radon Zone: 1 (Predicted avg for county: > 4 pCi/L)<br>For zip code 81082:<br>Number of tests per zip code: 681<br>Number of tests where radon is > 4 pCi/L: 244<br>Percentage of test where radon is > 4 pCi/L: 35.83%<br>Other Information:<br>Average Test Result: 4.35580029368576 |
| <b>Search Radius Expansion Size:<br/>(In Miles)</b>   | 0  |

|   |   |
|---|---|
| <b>Soil Type:<br/>(USDA Soil Survey Geographic Database) (SSURGO)</b> | Map Unit Name: Lorencito-Sarcillo-Trujillo complex, 3 to 25 percent slopes<br>Map Unit Type: Complex<br>Drainage Class - Dominant Condition: Well drained<br>General Information: Clayey, mixed, superactive, nonacid, mesic, shallow Aridic Ustorthents<br>Top 3 Map Unit Components are below (if available):<br>Component Name: Trujillo, Sarcillo, Lorencito<br>Component Percentage: 20%, 30%, 40%<br>Hydric: No, No, No |
| <b>Zip Codes Searched for "Un-Mappable" Sites:</b>                    | Not Researched  |
| <b>Occurrence Count:</b>  | 10  |

## SUMMARY OF OCCURRENCES

| MAP ID   | ID/SITE NAME                                      | ADDRESS                            | DATABASE       | STATUS              | DISTANCE (MILES) | ELEV DIFF (FEET) |
|--|---|------------------------------------|----------------|---------------------|------------------|------------------|
| <a href="#">1</a><br>Maps:<br><a href="#">1</a> , <a href="#">2</a> , <a href="#">3</a> ,<br><a href="#">4</a> | 5913<br>Hilltop Shamrock<br>Service               | 2000 Santa Fe Dr<br>Trinidad       | Hist-CO        | No Longer<br>Listed | 0.02 W           | -2               |
| <a href="#">1</a><br>Maps:<br><a href="#">1</a> , <a href="#">2</a> , <a href="#">3</a> ,<br><a href="#">4</a> | 3482CA4D-5913<br>HILLTOP<br>SHAMROCK<br>SERVICE   | 2000 SANTA FE DR<br>TRINIDAD       | Hist-CO        | No Longer<br>Listed | 0.02 W           | -2               |
| <a href="#">1</a><br>Maps:<br><a href="#">1</a> , <a href="#">2</a> , <a href="#">3</a> ,<br><a href="#">4</a> | 8D5634B1-3820<br>HILLTOP<br>SHAMROCK<br>SERVICE   | 2000 SANTA FE DR<br>TRINIDAD       | Hist-CO        | No Longer<br>Listed | 0.02 W           | -2               |
| <a href="#">1</a><br>Maps:<br><a href="#">1</a> , <a href="#">2</a> , <a href="#">3</a> ,<br><a href="#">4</a> | 5913<br>HILLTOP<br>SHAMROCK<br>SERVICE STATION    | 2000 SANTA FE DR<br>TRINIDAD       | LUST-Closed-CO | CLOSED              | 0.02 W           | -2               |
| <a href="#">1</a><br>Maps:<br><a href="#">1</a> , <a href="#">2</a> , <a href="#">3</a> ,<br><a href="#">4</a> | 8340-5913<br>HILLTOP<br>SHAMROCK<br>SERVICE       | 2000 SANTA FE DR<br>TRINIDAD       | Lust-Trust-CO  | Listed              | 0.02 W           | -2               |
| <a href="#">1</a><br>Maps:<br><a href="#">1</a> , <a href="#">2</a> , <a href="#">3</a> ,<br><a href="#">4</a> | 8340<br>HILLTOP<br>SHAMROCK<br>SERVICE STATION    | 2000 SANTA FE DR<br>TRINIDAD       | UST-CO         | Listed              | 0.02 W           | -2               |
| <a href="#">2</a><br>Maps:<br><a href="#">1</a> , <a href="#">2</a> , <a href="#">3</a> ,<br><a href="#">4</a> | 380AF554-<br>COR341353<br>Broyles Pit             | 2010 Santa Fe Trail<br>Trinidad    | Hist-CO        | No Longer<br>Listed | 0.02 SW          | -3               |
| <a href="#">3</a><br>Maps:<br><a href="#">1</a> , <a href="#">2</a> , <a href="#">3</a> ,<br><a href="#">4</a> | 2007-0667<br>Site Name Not<br>Reported            | 2608 SANTA FE<br>TRAIL<br>TRINIDAD | Spills-CO      | Listed              | 0.03 SW          | -3               |
| <a href="#">4</a><br>Maps:<br><a href="#">1</a> , <a href="#">2</a> , <a href="#">4</a>                        | 4917382<br>HILLTOP<br>SHAMROCK<br>SERVICE STATION | 2000 SANTE FE DR<br>TRINIDAD       | Hist-UST-CO    | Listed              | 0.08 N           | -11              |
| <a href="#">5</a><br>Maps:<br><a href="#">1</a> , <a href="#">2</a> , <a href="#">4</a>                        | CO047529<br>No Longer Century<br>Link             | 10651 Santa Fe Trl<br>Trinidad     | Boilers-CO     | Listed              | 0.17 S           | -27              |

## POTENTIAL AREAS OF CONCERN/CONTAMINATION SUMMARY

| DATABASE SEARCHED | SUBJECT SITE WITHIN POTENTIAL AREA OF CONCERN | AREAS FOUND WITHIN 1-MILE RADIUS |
|-------------------|---|----------------------------------|
| ArapahoeLF-CO     | No  | 0                                |
| DenverFillArea-CO | No  | 0                                |
| DouglasLF-CO      | No  | 0                                |
| Covenants-CO      | No  | 0                                |
| NPL-R8-US         | No  | 0                                |
| Military-Bases-US | No  | 0                                |
| UMTRA-CO          | No  | 0                                |
| Oil-Gas-Fields-CO | No  | 0                                |

## DATABASE OCCURRENCE SUMMARY

| HIGH RISK* OCCURRENCES IDENTIFIED IN REQUESTED SEARCH RADIUS |                           |                             |
|--|---------------------------|-----------------------------|
| DATABASE SEARCHED  | DISTANCE SEARCHED (MILES) | HIGH RISK OCCURRENCES FOUND |
| CERCLIS-US   | 0.5                       | 0                           |
| LUST-Open-CO   | 0.5                       | 0                           |
| NPL-US   | 1                         | 0                           |
| Proposed-NPL-US  | 1                         | 0                           |
| SAA-Agreements-US  | 1                         | 0                           |
| Tribal-LUST-Open-Reg10                                       | 0.5                       | 0                           |
| Tribal-LUST-Open-Reg4  | 0.5                       | 0                           |
| Tribal-LUST-Open-Reg8  | 0.5                       | 0                           |
| Tribal-LUST-Open-Reg9  | 0.5                       | 0                           |
| Tribal-LUST-Reg7   | 0.5                       | 0                           |

\* For the purposes of this report, "high risk" occurrences are those that have known contamination and have not received a "case closed" or "no further action" status from the agency that maintains the records.

## ASTM/AAI STANDARD RECORD SOURCES SUMMARY

| STANDARD ENVIRONMENTAL RECORD SOURCES         | ASTM MIN. SEARCH DIST. / ERS SEARCH DIST. (MILES) | ERS DATABASE NAME   | TOTAL LISTINGS | MAP ID #'S  |
|---|---|---------------------|----------------|-------------|
| Federal NPL site list                         | 1.0 / 1.0   | NPL-US              | 0              | None Listed |
|   |   | Proposed-NPL-US     | 0              | None Listed |
| Federal Delisted NPL site list                | 0.5 / 1.0   | Delisted-NPL-US     | 0              | None Listed |
| Federal CERCLIS list                          | 0.5 / 0.5   | CERCLIS-US          | 0              | None Listed |
| Federal CERCLIS NFRAP site list               | 0.5 / 0.5   | CERCLIS-Archived-US | 0              | None Listed |
| Federal RCRA CORRACTS facilities list         | 1.0 / 1.0   | RCRA-COR-US         | 0              | None Listed |
| Federal RCRA non-CORRACTS TSD facilities list | 0.5 / 0.5   | RCRA-TSDF-US        | 0              | None Listed |

|   |  |                         |   |                   |
|---|--|-------------------------|---|-------------------|
| Federal RCRA generators list                                | Property and adjoining properties / 0.25 | RCRA-CESQG-US           | 0 | None Listed       |
|   |  | RCRA-LQG-US             | 0 | None Listed       |
|   |  | RCRA-NON-US             | 0 | None Listed       |
|   |  | RCRA-SQG-US             | 0 | None Listed       |
| Federal Inst/Eng control registries                         | Property Only / 0.25                     | Controls-RCRA-US        | 0 | None Listed       |
|   |  | Controls-US             | 0 | None Listed       |
|   |  | Hist-US-EC              | 0 | None Listed       |
|   |  | Hist-US-IC              | 0 | None Listed       |
| Federal ERNS list   | Property Only / 0.0625                   | LIENS-US                | 0 | None Listed       |
|   |  | ERNS-US                 | 0 | None Listed       |
| State and Tribal-Equivalent NPL                             | 1.0 / 1.0                                | Not Reported by Agency  | 0 | None Listed       |
| State and Tribal-Equivalent CERCLIS                         | 0.5 / 0.5                                | Not Reported by Agency  | 0 | None Listed       |
| State and Tribal landfill and/or solid waste disposal sites | 0.5 / 0.5                                | Asbestos-Landfill-CO    | 0 | None Listed       |
|   |  | County-Landfills-CO     | 0 | None Listed       |
|   |  | Debris-US               | 0 | None Listed       |
|   |  | Hist-Dumps-US           | 0 | None Listed       |
|   |  | Hist-LF-Tri-CO          | 0 | None Listed       |
|   |  | Historic-LF-CO          | 0 | None Listed       |
|   |  | Hist-SWF-CO             | 0 | None Listed       |
|   |  | SWF-CO                  | 0 | None Listed       |
|   |  | SWLF-US                 | 0 | None Listed       |
|   |  | Tribal-ODI-US           | 0 | None Listed       |
| State and Tribal Leaking Storage Tank Lists                 | 0.5 / 0.5                                | LUST-Closed-CO          | 1 | <a href="#">1</a> |
|   |  | LUST-Open-CO            | 0 | None Listed       |
|   |  | Tribal-LUST-Closed-Reg4 | 0 | None Listed       |
|   |  | Tribal-LUST-Closed-Reg8 | 0 | None Listed       |
|   |  | Tribal-LUST-Closed-Reg9 | 0 | None Listed       |
|   |  | Tribal-LUST-Open-Reg10  | 0 | None Listed       |
|   |  | Tribal-LUST-Open-Reg4   | 0 | None Listed       |
|   |  | Tribal-LUST-Open-Reg8   | 0 | None Listed       |
|   |  | Tribal-LUST-Open-Reg9   | 0 | None Listed       |
|   |  | Tribal-LUST-Reg1        | 0 | None Listed       |
|   |  | Tribal-LUST-Reg7        | 0 | None Listed       |
| State and Tribal Registered Storage Tank Lists              | Property and adjoining properties /      | AST-CO                  | 0 | None Listed       |

|  |                     |                  |   |                   |
|--|---------------------|------------------|---|-------------------|
|  | 0.25                |                  |   |                   |
|  |                     | DPL-CO           | 0 | None Listed       |
|  |                     | FEMA-UST-US      | 0 | None Listed       |
|  |                     | Tribal-UST-Reg1  | 0 | None Listed       |
|  |                     | Tribal-UST-Reg10 | 0 | None Listed       |
|  |                     | Tribal-UST-Reg4  | 0 | None Listed       |
|  |                     | Tribal-UST-Reg7  | 0 | None Listed       |
|  |                     | Tribal-UST-Reg8  | 0 | None Listed       |
|  |                     | Tribal-UST-Reg9  | 0 | None Listed       |
|  |                     | UST-CO           | 1 | <a href="#">1</a> |
| State and Tribal Inst/Eng Control Registries | Property Only / 0.5 | Controls-CO      | 0 | None Listed       |
| State and Tribal Voluntary Cleanup Sites     | 0.5 / 0.5           | Tribal-VCP-US    | 0 | None Listed       |
|  |                     | VCP-CO           | 0 | None Listed       |
| State and Tribal Brownfield Sites            | 0.5 / 0.5           | BF-CO            | 0 | None Listed       |
|  |                     | BF-Tribal-US     | 0 | None Listed       |

| FEDERAL ASTM/AAI DATABASES |                   |              |             |            |           |           |       |
|----------------------------|-------------------|--------------|-------------|------------|-----------|-----------|-------|
| DATABASE SEARCHED          | DISTANCE SEARCHED | SUBJECT SITE | 0.125 MILES | 0.25 MILES | 0.5 MILES | 1.0 MILES | TOTAL |
| BF-Tribal-US               | 0.5               | 0            | 0           | 0          | 0         | -         | 0     |
| BF-US                      | 0.5               | 0            | 0           | 0          | 0         | -         | 0     |
| CERCLIS-Archived-US        | 0.5               | 0            | 0           | 0          | 0         | -         | 0     |
| CERCLIS-US                 | 0.5               | 0            | 0           | 0          | 0         | -         | 0     |
| Controls-RCRA-US           | 0.5               | 0            | 0           | 0          | 0         | -         | 0     |
| Controls-US                | 0.5               | 0            | 0           | 0          | 0         | -         | 0     |
| Debris-US                  | 0.5               | 0            | 0           | 0          | 0         | -         | 0     |
| Delisted-NPL-US            | 1                 | 0            | 0           | 0          | 0         | 0         | 0     |
| ERNS-US                    | 0.0625            | 0            | 0           | -          | -         | -         | 0     |
| FEMA-UST-US                | 0.25              | 0            | 0           | 0          | -         | -         | 0     |
| FTTS-ENF-US                | 0.25              | 0            | 0           | 0          | -         | -         | 0     |
| Hist-Dumps-US              | 0.5               | 0            | 0           | 0          | 0         | -         | 0     |
| Hist-US-EC                 | 0.5               | 0            | 0           | 0          | 0         | -         | 0     |
| Hist-US-IC                 | 0.5               | 0            | 0           | 0          | 0         | -         | 0     |
| HMIS-US                    | 0.0625            | 0            | 0           | -          | -         | -         | 0     |
| LIENS-US                   | 0.0625            | 0            | 0           | -          | -         | -         | 0     |
| NPL-US                     | 1                 | 0            | 0           | 0          | 0         | 0         | 0     |
| PADS-US                    | 0.0625            | 0            | 0           | -          | -         | -         | 0     |
| PCB-US                     | 0.25              | 0            | 0           | 0          | -         | -         | 0     |
| Proposed-NPL-US            | 1                 | 0            | 0           | 0          | 0         | 0         | 0     |
| RCRA-CESQG-US              | 0.25              | 0            | 0           | 0          | -         | -         | 0     |
| RCRA-COR-US                | 1                 | 0            | 0           | 0          | 0         | 0         | 0     |
| RCRA-LQG-US                | 0.25              | 0            | 0           | 0          | -         | -         | 0     |
| RCRA-NON-US                | 0.25              | 0            | 0           | 0          | -         | -         | 0     |
| RCRA-SQG-US                | 0.25              | 0            | 0           | 0          | -         | -         | 0     |
| RCRA-TSDF-US               | 0.5               | 0            | 0           | 0          | 0         | -         | 0     |
| SAA-Agreements-US          | 1                 | 0            | 0           | 0          | 0         | 0         | 0     |
| SWLF-US                    | 0.5               | 0            | 0           | 0          | 0         | -         | 0     |
| Tribal-LUST-Closed-Reg4    | 0.5               | 0            | 0           | 0          | 0         | -         | 0     |
| Tribal-LUST-Closed-Reg8    | 0.5               | 0            | 0           | 0          | 0         | -         | 0     |
| Tribal-LUST-Closed-Reg9    | 0.5               | 0            | 0           | 0          | 0         | -         | 0     |
| Tribal-LUST-Open-Reg10     | 0.5               | 0            | 0           | 0          | 0         | -         | 0     |
| Tribal-LUST-Open-Reg4      | 0.5               | 0            | 0           | 0          | 0         | -         | 0     |

| FEDERAL ASTM/AAI DATABASES |                   |              |             |            |           |           |       |
|----------------------------|-------------------|--------------|-------------|------------|-----------|-----------|-------|
| DATABASE SEARCHED          | DISTANCE SEARCHED | SUBJECT SITE | 0.125 MILES | 0.25 MILES | 0.5 MILES | 1.0 MILES | TOTAL |
| Tribal-LUST-Open-Reg8      | 0.5               | 0            | 0           | 0          | 0         | -         | 0     |
| Tribal-LUST-Open-Reg9      | 0.5               | 0            | 0           | 0          | 0         | -         | 0     |
| Tribal-LUST-Reg1           | 0.5               | 0            | 0           | 0          | 0         | -         | 0     |
| Tribal-LUST-Reg7           | 0.5               | 0            | 0           | 0          | 0         | -         | 0     |
| Tribal-ODI-US              | 0.5               | 0            | 0           | 0          | 0         | -         | 0     |
| Tribal-UST-Reg1            | 0.25              | 0            | 0           | 0          | -         | -         | 0     |
| Tribal-UST-Reg10           | 0.25              | 0            | 0           | 0          | -         | -         | 0     |
| Tribal-UST-Reg4            | 0.25              | 0            | 0           | 0          | -         | -         | 0     |
| Tribal-UST-Reg7            | 0.25              | 0            | 0           | 0          | -         | -         | 0     |
| Tribal-UST-Reg8            | 0.25              | 0            | 0           | 0          | -         | -         | 0     |
| Tribal-UST-Reg9            | 0.25              | 0            | 0           | 0          | -         | -         | 0     |
| Tribal-VCP-US              | 0.5               | 0            | 0           | 0          | 0         | -         | 0     |

| STATE ASTM/AAI DATABASES |                   |              |             |            |           |           |       |
|--------------------------|-------------------|--------------|-------------|------------|-----------|-----------|-------|
| DATABASE SEARCHED        | DISTANCE SEARCHED | SUBJECT SITE | 0.125 MILES | 0.25 MILES | 0.5 MILES | 1.0 MILES | TOTAL |
| Asbestos-Landfill-CO     | 0.5               | 0            | 0           | 0          | 0         | -         | 0     |
| AST-CO                   | 0.25              | 0            | 0           | 0          | -         | -         | 0     |
| BF-CO                    | 0.5               | 0            | 0           | 0          | 0         | -         | 0     |
| Controls-CO              | 0.5               | 0            | 0           | 0          | 0         | -         | 0     |
| County-Landfills-CO      | 0.5               | 0            | 0           | 0          | 0         | -         | 0     |
| County-Others-CO         | 0.25              | 0            | 0           | 0          | -         | -         | 0     |
| DPL-CO                   | 0.25              | 0            | 0           | 0          | -         | -         | 0     |
| ENF-CO                   | 0.25              | 0            | 0           | 0          | -         | -         | 0     |
| EWASTE-CO                | 0.5               | 0            | 0           | 0          | 0         | -         | 0     |
| Hist-LF-Tri-CO           | 0.5               | 0            | 0           | 0          | 0         | -         | 0     |
| Historic-LF-CO           | 0.5               | 0            | 0           | 0          | 0         | -         | 0     |
| Hist-SWF-CO              | 0.5               | 0            | 0           | 0          | 0         | -         | 0     |
| LUST-Closed-CO           | 0.5               | 0            | 1           | 0          | 0         | -         | 1     |
| LUST-Open-CO             | 0.5               | 0            | 0           | 0          | 0         | -         | 0     |
| Manifest2-RI             | 0.0625            | 0            | 0           | -          | -         | -         | 0     |
| Oil-Spills-CO            | 0.0625            | 0            | 0           | -          | -         | -         | 0     |
| Spills-CO                | 0.0625            | 0            | 1           | -          | -         | -         | 1     |
| SWF-CO                   | 0.5               | 0            | 0           | 0          | 0         | -         | 0     |
| SWRCY-CO                 | 0.5               | 0            | 0           | 0          | 0         | -         | 0     |
| UST-CO                   | 0.25              | 0            | 1           | 0          | -         | -         | 1     |
| VCP-CO                   | 0.5               | 0            | 0           | 0          | 0         | -         | 0     |

| SUPPLEMENTAL DATABASES |                   |              |             |            |           |           |       |
|------------------------|-------------------|--------------|-------------|------------|-----------|-----------|-------|
| DATABASE SEARCHED      | DISTANCE SEARCHED | SUBJECT SITE | 0.125 MILES | 0.25 MILES | 0.5 MILES | 1.0 MILES | TOTAL |
| Air-CO                 | 0.25              | 0            | 0           | 0          | -         | -         | 0     |
| BioFuel-US             | 0.25              | 0            | 0           | 0          | -         | -         | 0     |
| Boilers-CO             | 0.25              | 0            | 0           | 1          | -         | -         | 1     |
| CDL-CO                 | 0.0625            | 0            | 0           | -          | -         | -         | 0     |
| CDL-PHE-CO             | 0.0625            | 0            | 0           | -          | -         | -         | 0     |
| CDL-US                 | 0.0625            | 0            | 0           | -          | -         | -         | 0     |
| Coal-Ash-CO            | 0.5               | 0            | 0           | 0          | 0         | -         | 0     |
| Coal-Ash-Dams-US       | 0.5               | 0            | 0           | 0          | 0         | -         | 0     |
| Construction-Mines-CO  | 0.0625            | 0            | 0           | -          | -         | -         | 0     |
| Dams2-CO               | 0.25              | 0            | 0           | 0          | -         | -         | 0     |

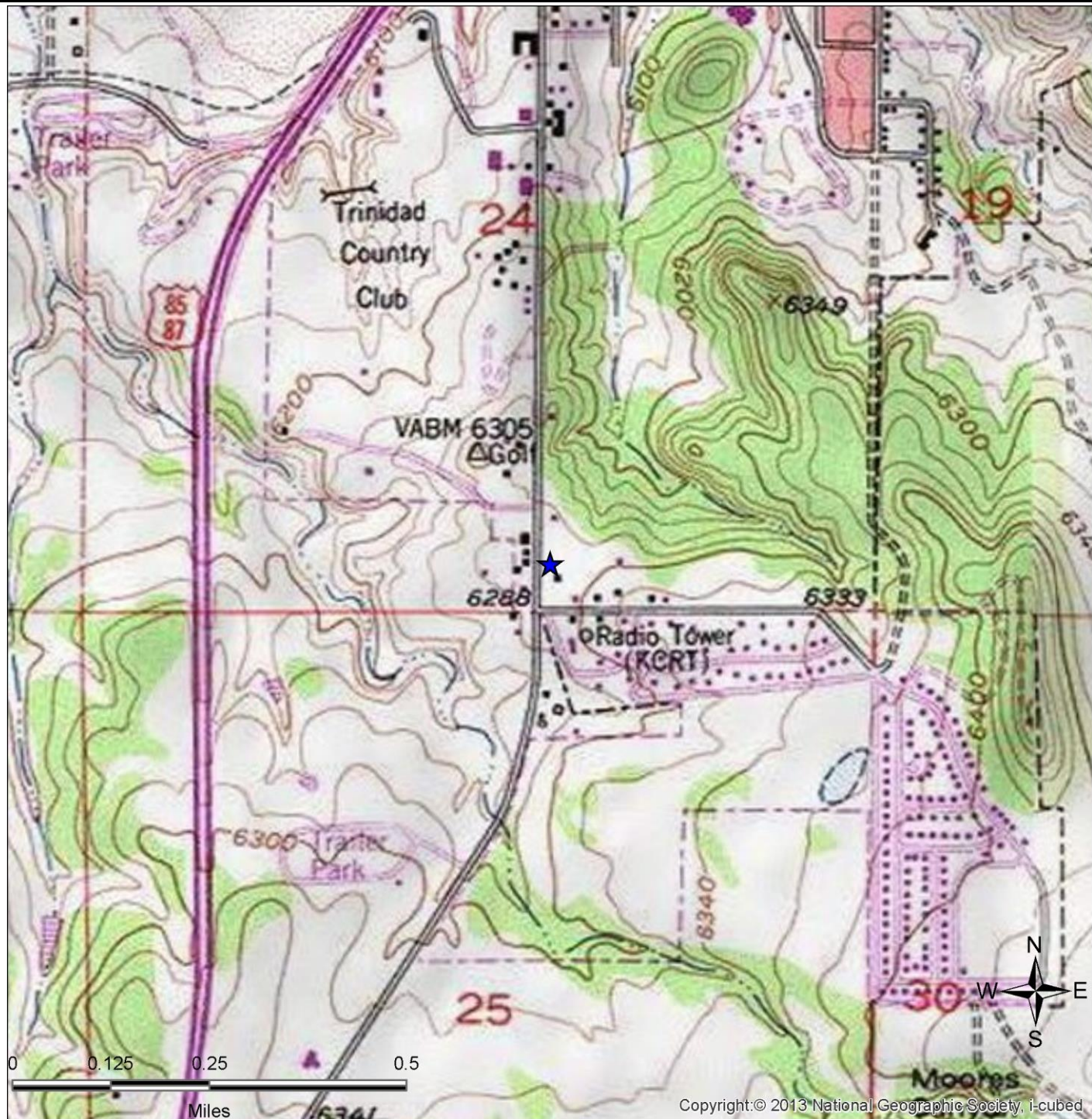
| SUPPLEMENTAL DATABASES |                   |              |             |            |           |           |       |
|------------------------|-------------------|--------------|-------------|------------|-----------|-----------|-------|
| DATABASE SEARCHED      | DISTANCE SEARCHED | SUBJECT SITE | 0.125 MILES | 0.25 MILES | 0.5 MILES | 1.0 MILES | TOTAL |
| Dams-CO                | 0.25              | 0            | 0           | 0          | -         | -         | 0     |
| DCF-CO                 | 0.25              | 0            | 0           | 0          | -         | -         | 0     |
| EGRID-US               | 0.5               | 0            | 0           | 0          | 0         | -         | 0     |
| EPA-Watch-List-US      | 0.25              | 0            | 0           | 0          | -         | -         | 0     |
| FA-HW-CO               | 0.0625            | 0            | 0           | -          | -         | -         | 0     |
| FA-HW-US               | 0.0625            | 0            | 0           | -          | -         | -         | 0     |
| FA-SW-CO               | 0.0625            | 0            | 0           | -          | -         | -         | 0     |
| FRS-US                 | 0.0625            | 0            | 0           | -          | -         | -         | 0     |
| FTTS-INSP-US           | 0.0625            | 0            | 0           | -          | -         | -         | 0     |
| FUDS-US                | 1                 | 0            | 0           | 0          | 0         | 0         | 0     |
| FUSRAP-US              | 0.25              | 0            | 0           | 0          | -         | -         | 0     |
| Hist-AFS2-US           | 0.25              | 0            | 0           | 0          | -         | -         | 0     |
| Hist-AFS-US            | 0.25              | 0            | 0           | 0          | -         | -         | 0     |
| Hist-AST-CO            | 0.25              | 0            | 0           | 0          | -         | -         | 0     |
| HIST-CDL-CO            | 0.0625            | 0            | 0           | -          | -         | -         | 0     |
| Hist-CERCLIS-NFRAP-US  | 0.25              | 0            | 0           | 0          | -         | -         | 0     |
| Hist-CERCLIS-US        | 0.25              | 0            | 0           | 0          | -         | -         | 0     |
| Hist-CO                | 0.0625            | 0            | 4           | -          | -         | -         | 4     |
| Hist-ERNS-US           | 0.0625            | 0            | 0           | -          | -         | -         | 0     |
| Hist-FIFRA-US          | 0.25              | 0            | 0           | 0          | -         | -         | 0     |
| Hist-FINDS-US          | 0.0625            | 0            | 0           | -          | -         | -         | 0     |
| Hist-LUST-CO           | 0.25              | 0            | 0           | 0          | -         | -         | 0     |
| Hist-Methane-Gas-CO    | 0.25              | 0            | 0           | 0          | -         | -         | 0     |
| HIST-MLTS-US           | 0.25              | 0            | 0           | 0          | -         | -         | 0     |
| Hist-NPL-US            | 0.25              | 0            | 0           | 0          | -         | -         | 0     |
| Hist-Priority-SWD-CO   | 0.25              | 0            | 0           | 0          | -         | -         | 0     |
| Hist-RCRIS-US          | 0.25              | 0            | 0           | 0          | -         | -         | 0     |
| Hist-Spills-CO         | 0.25              | 0            | 0           | 0          | -         | -         | 0     |
| Hist-SS-CO             | 0.25              | 0            | 0           | 0          | -         | -         | 0     |
| Hist-SWLF-CO           | 0.25              | 0            | 0           | 0          | -         | -         | 0     |
| Hist-TRIS-US           | 0.25              | 0            | 0           | 0          | -         | -         | 0     |
| Hist-Trust-Fund-CO     | 0.25              | 0            | 0           | 0          | -         | -         | 0     |
| Hist-US                | 0.0625            | 0            | 0           | -          | -         | -         | 0     |
| Hist-UST-CO            | 0.25              | 0            | 1           | 0          | -         | -         | 1     |
| Hist-VCP-CO            | 0.25              | 0            | 0           | 0          | -         | -         | 0     |
| Hist-WaterWells-US     | 0.0625            | 0            | 0           | -          | -         | -         | 0     |
| HR-Mines-CO            | 0.0625            | 0            | 0           | -          | -         | -         | 0     |
| ICIS-Air-US            | 0.0625            | 0            | 0           | -          | -         | -         | 0     |
| ICIS-FEC-US            | 0.0625            | 0            | 0           | -          | -         | -         | 0     |
| ICIS-NPDES-US          | 0.0625            | 0            | 0           | -          | -         | -         | 0     |
| Lead-Smelter-2-US      | 0.25              | 0            | 0           | 0          | -         | -         | 0     |
| Lead-US                | 0.25              | 0            | 0           | 0          | -         | -         | 0     |
| LMOP-US                | 0.5               | 0            | 0           | 0          | 0         | -         | 0     |
| Lust-Trust-CO          | 0.5               | 0            | 1           | 0          | 0         | -         | 1     |
| Mines-CO               | 0.0625            | 0            | 0           | -          | -         | -         | 0     |
| MINES-US               | 0.0625            | 0            | 0           | -          | -         | -         | 0     |
| MLTS-US                | 0.0625            | 0            | 0           | -          | -         | -         | 0     |
| MRDS-US                | 0.25              | 0            | 0           | 0          | -         | -         | 0     |
| NPDES-CO               | 0.0625            | 0            | 0           | -          | -         | -         | 0     |
| OGW-CO                 | 0.0625            | 0            | 0           | -          | -         | -         | 0     |
| PCS-US                 | 0.25              | 0            | 0           | 0          | -         | -         | 0     |
| RADINFO-US             | 0.0625            | 0            | 0           | -          | -         | -         | 0     |
| RFG-Lab-US             | 0.25              | 0            | 0           | 0          | -         | -         | 0     |
| RMP-US                 | 0.0625            | 0            | 0           | -          | -         | -         | 0     |
| ROD-US                 | 0.5               | 0            | 0           | 0          | 0         | -         | 0     |

### SUPPLEMENTAL DATABASES

| DATABASE SEARCHED   | DISTANCE SEARCHED | SUBJECT SITE | 0.125 MILES | 0.25 MILES | 0.5 MILES | 1.0 MILES | TOTAL |
|---------------------|-------------------|--------------|-------------|------------|-----------|-----------|-------|
| SDWIS-US            | 0.25              | 0            | 0           | 0          | -         | -         | 0     |
| SSTS-US             | 0.0625            | 0            | 0           | -          | -         | -         | 0     |
| Tribal-Air-US       | 0.25              | 0            | 0           | 0          | -         | -         | 0     |
| TRIS2000-US         | 0.0625            | 0            | 0           | -          | -         | -         | 0     |
| TRIS2010-US         | 0.0625            | 0            | 0           | -          | -         | -         | 0     |
| TRIS80-US           | 0.0625            | 0            | 0           | -          | -         | -         | 0     |
| TRIS90-US           | 0.0625            | 0            | 0           | -          | -         | -         | 0     |
| TSCA-US             | 0.0625            | 0            | 0           | -          | -         | -         | 0     |
| UMTRA-US            | 0.0625            | 0            | 0           | -          | -         | -         | 0     |
| USGS-Waterwells-US  | 0.0625            | 0            | 0           | -          | -         | -         | 0     |
| Vapor-Intrusions-US | 0.5               | 0            | 0           | 0          | 0         | -         | 0     |
| Wells-CO            | 0.0625            | 0            | 0           | -          | -         | -         | 0     |
| WTF-CO              | 0.25              | 0            | 0           | 0          | -         | -         | 0     |

### PROPRIETARY HISTORIC DATABASES

| DATABASE SEARCHED           | DISTANCE SEARCHED | SUBJECT SITE | 0.125 MILES | 0.25 MILES | 0.5 MILES | 1.0 MILES | TOTAL |
|-----------------------------|-------------------|--------------|-------------|------------|-----------|-----------|-------|
| Hist-Agriculture            | 0.0625            | 0            | 0           | -          | -         | -         | 0     |
| Hist-Auto Dealers           | 0.0625            | 0            | 0           | -          | -         | -         | 0     |
| Hist-Auto Repair            | 0.25              | 0            | 0           | 0          | -         | -         | 0     |
| Hist-Chemical Manufacturing | 0.0625            | 0            | 0           | -          | -         | -         | 0     |
| Hist-Chemical-Storage       | 0.0625            | 0            | 0           | -          | -         | -         | 0     |
| Hist-Cleaners               | 0.25              | 0            | 0           | 0          | -         | -         | 0     |
| Hist-Convenience            | 0.0625            | 0            | 0           | -          | -         | -         | 0     |
| Hist-Disposal-Recycle       | 0.0625            | 0            | 0           | -          | -         | -         | 0     |
| Hist-Food-Processors        | 0.0625            | 0            | 0           | -          | -         | -         | 0     |
| Hist-Gun-Ranges             | 0.0625            | 0            | 0           | -          | -         | -         | 0     |
| Hist-Machine Shop           | 0.0625            | 0            | 0           | -          | -         | -         | 0     |
| Hist-Manufacturing          | 0.0625            | 0            | 0           | -          | -         | -         | 0     |
| Hist-Metal Plating          | 0.0625            | 0            | 0           | -          | -         | -         | 0     |
| Hist-Mining                 | 0.0625            | 0            | 0           | -          | -         | -         | 0     |
| Hist-Mortuaries             | 0.0625            | 0            | 0           | -          | -         | -         | 0     |
| Hist-Oil-Gas                | 0.0625            | 0            | 0           | -          | -         | -         | 0     |
| Hist-OilGas-Refiners        | 0.0625            | 0            | 0           | -          | -         | -         | 0     |
| Hist-Other                  | 0.0625            | 0            | 0           | -          | -         | -         | 0     |
| Hist-Paint-Stores           | 0.0625            | 0            | 0           | -          | -         | -         | 0     |
| Hist-Petroleum              | 0.0625            | 0            | 0           | -          | -         | -         | 0     |
| Hist-Post-Offices           | 0.0625            | 0            | 0           | -          | -         | -         | 0     |
| Hist-Printers               | 0.0625            | 0            | 0           | -          | -         | -         | 0     |
| Hist-Rental                 | 0.0625            | 0            | 0           | -          | -         | -         | 0     |
| Hist-RV-Dealers             | 0.0625            | 0            | 0           | -          | -         | -         | 0     |
| Hist-Salvage                | 0.0625            | 0            | 0           | -          | -         | -         | 0     |
| Hist-Service Stations       | 0.25              | 0            | 0           | 0          | -         | -         | 0     |
| Hist-Steel-Metals           | 0.0625            | 0            | 0           | -          | -         | -         | 0     |
| Hist-Textile                | 0.0625            | 0            | 0           | -          | -         | -         | 0     |
| Hist-Transportation         | 0.0625            | 0            | 0           | -          | -         | -         | 0     |
| Hist-Trucking               | 0.0625            | 0            | 0           | -          | -         | -         | 0     |
| Hist-Vehicle-Parts          | 0.0625            | 0            | 0           | -          | -         | -         | 0     |
| Hist-Vehicle-Washing        | 0.0625            | 0            | 0           | -          | -         | -         | 0     |



**SITE LOCATION TOPOGRAPHIC MAP**

U.S. Geological Survey. Trinidad West (Date Unavailable) Quadrangle, 7.5 Minute Series

Geologic Services & Consultants,  
Inc.

2000 Santa Fe Trail  
Trinidad, CO 81082

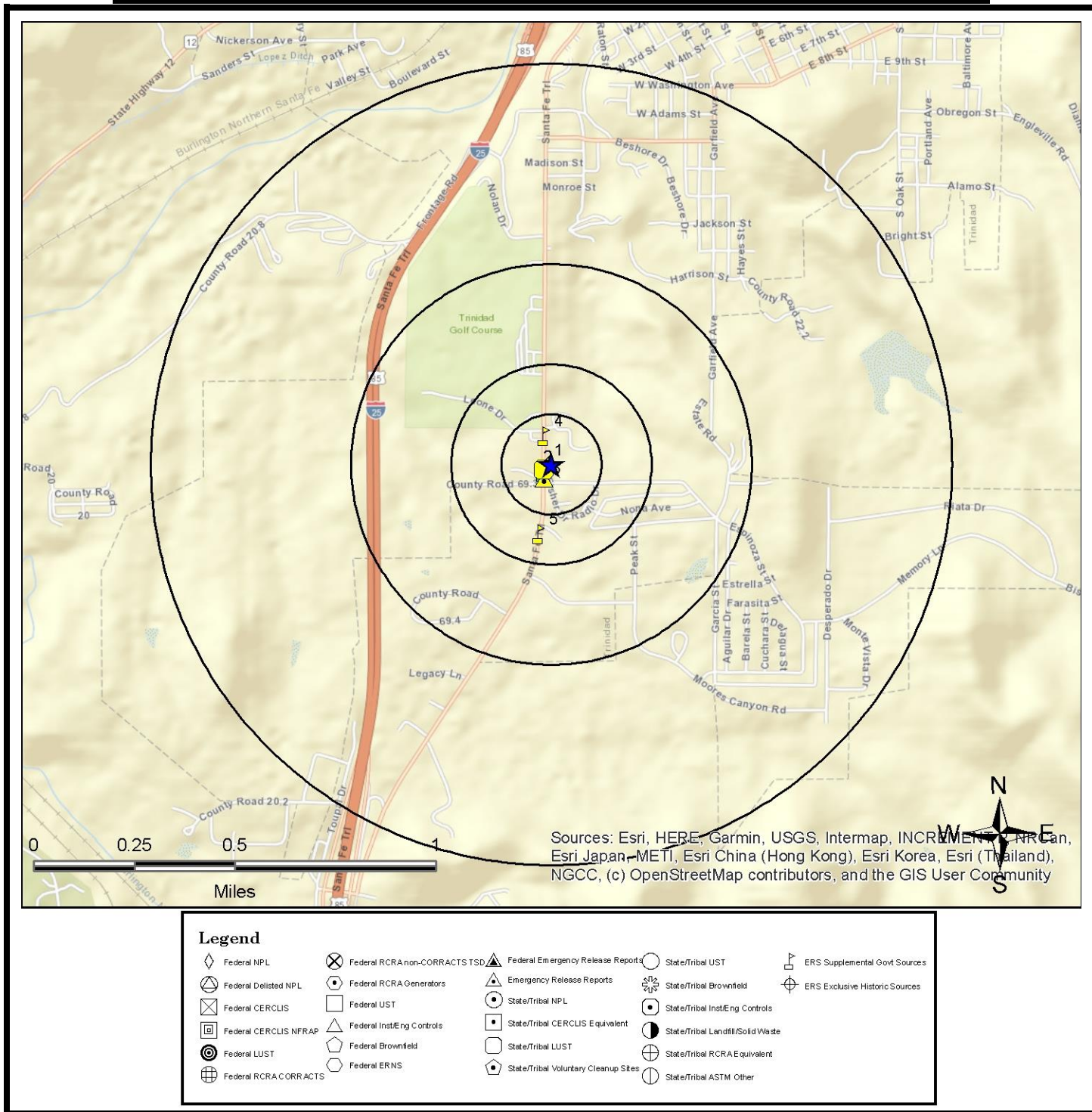
FIGURE: 1  
JOB: HDD2903B  
DATE: 12/13/2022



**SITE LOCATION MAP**

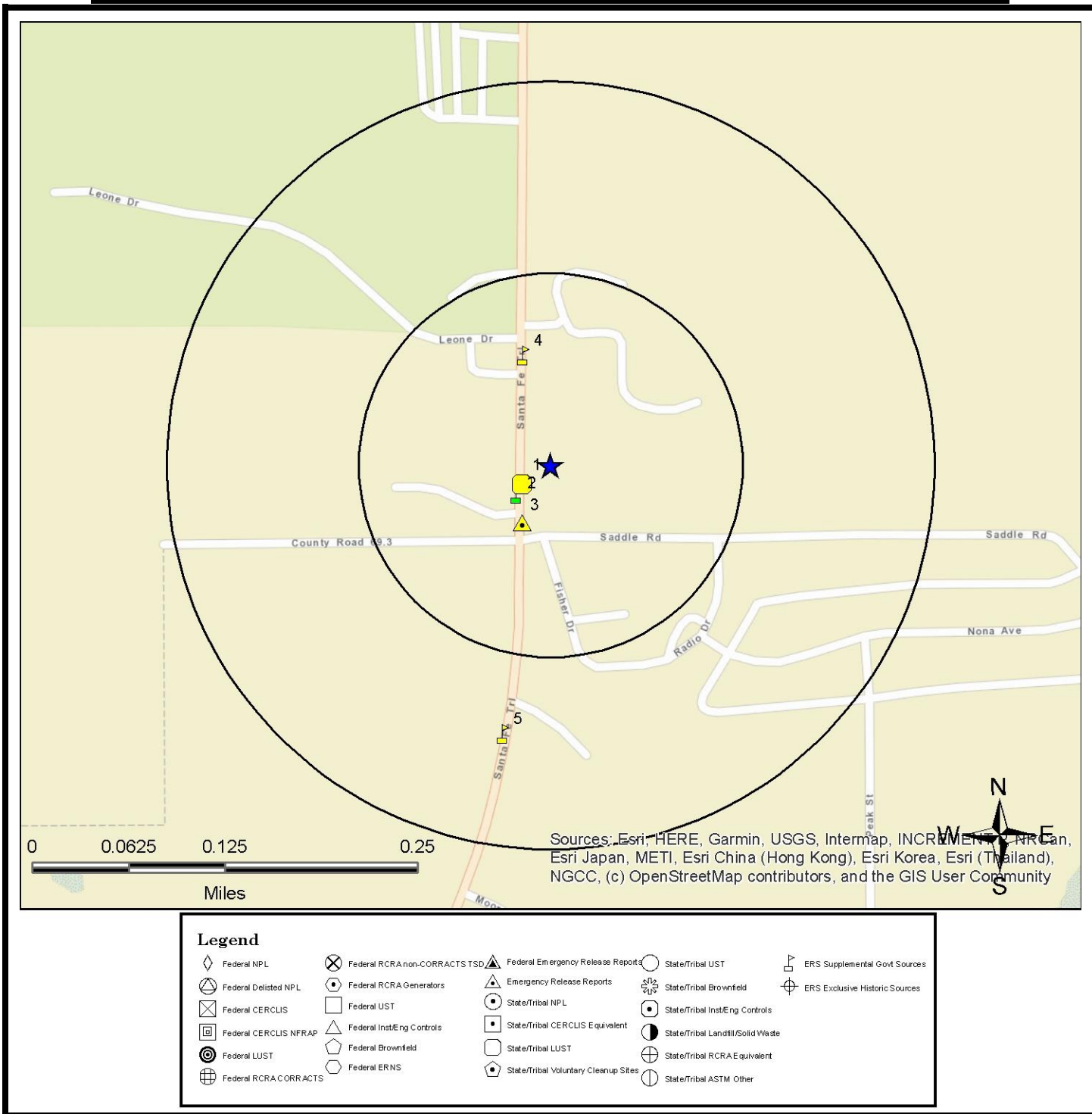
|  |   |   |
|--|---|---|
| <p>Geologic Services &amp; Consultants,<br/>Inc.</p> | <p>2000 Santa Fe Trail<br/>Trinidad, CO 81082</p> | <p>FIGURE: 2<br/>JOB: HDD2903B<br/>DATE: 12/13/2022</p> |
|--|---|---|

# 1-MILE RADIUS STREET MAP W/OCCURRENCES (MAP1)



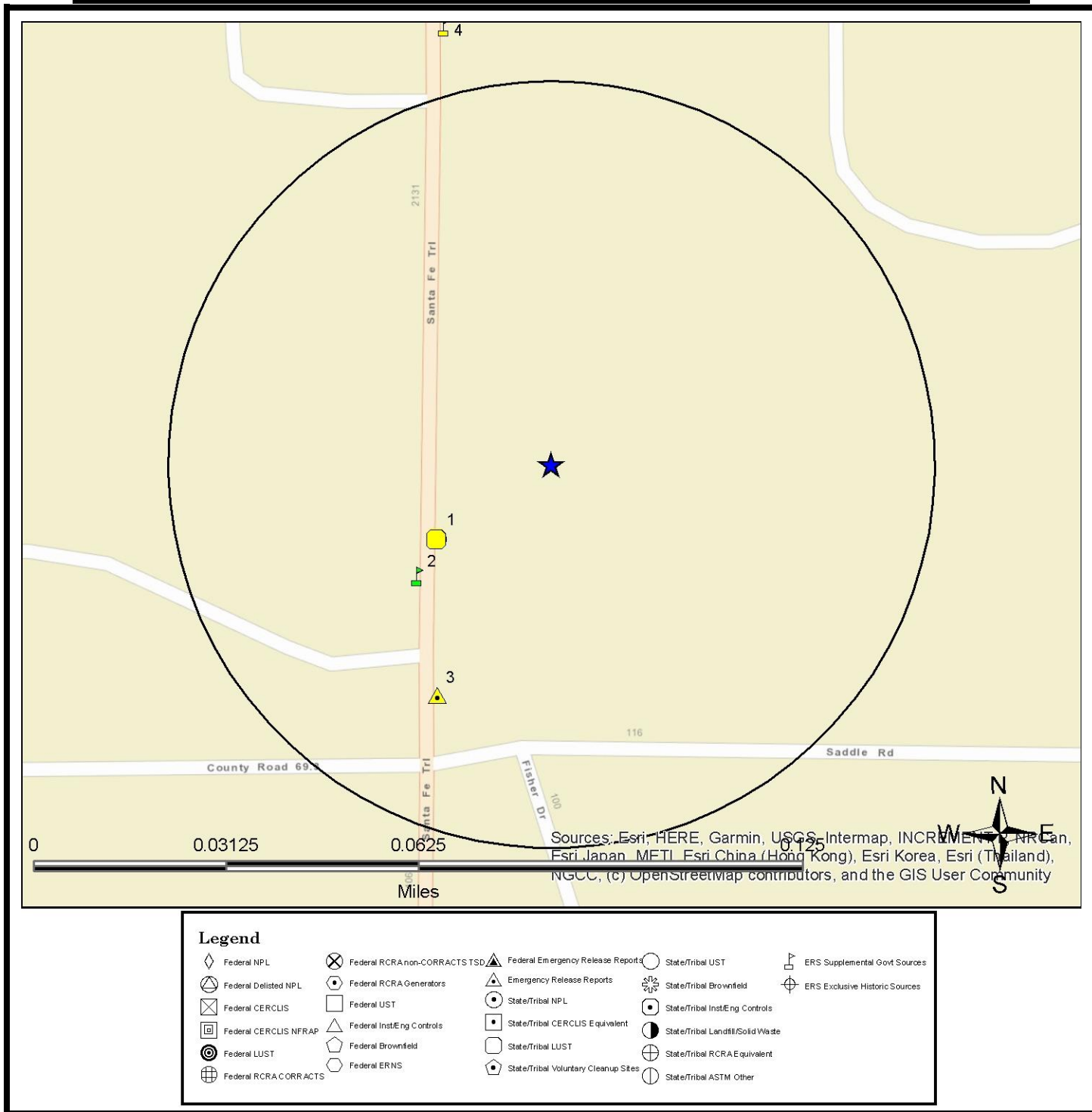
All plotted occurrences represent approximate locations based on geographic information provided by the respective agency. Actual locations may vary due to numerous reasons such as: the size of the property, accuracy of the provided location, accuracy of the software used to determine the location, etc. **Occurrences are shown in three colors** to give a visual indication of the potential risk of the listed occurrence based on the type of list and the current status of the occurrence. Occurrences shown in **RED** are locations with known contamination that have not received a "case closed" or "no further action" status. Occurrences shown in **YELLOW** have been listed by the respective agency, but do not always represent an environmental risk. The detailed status information and description of the listing should be reviewed for further information. Occurrences shown in **GREEN** are occurrences that have active permits or have had contamination in the past but have received a "case closed" or "no further action" status and therefore, do not likely present an environmental risk.

## 0.25-MILE RADIUS STREET MAP W/OCCURRENCES (MAP2)



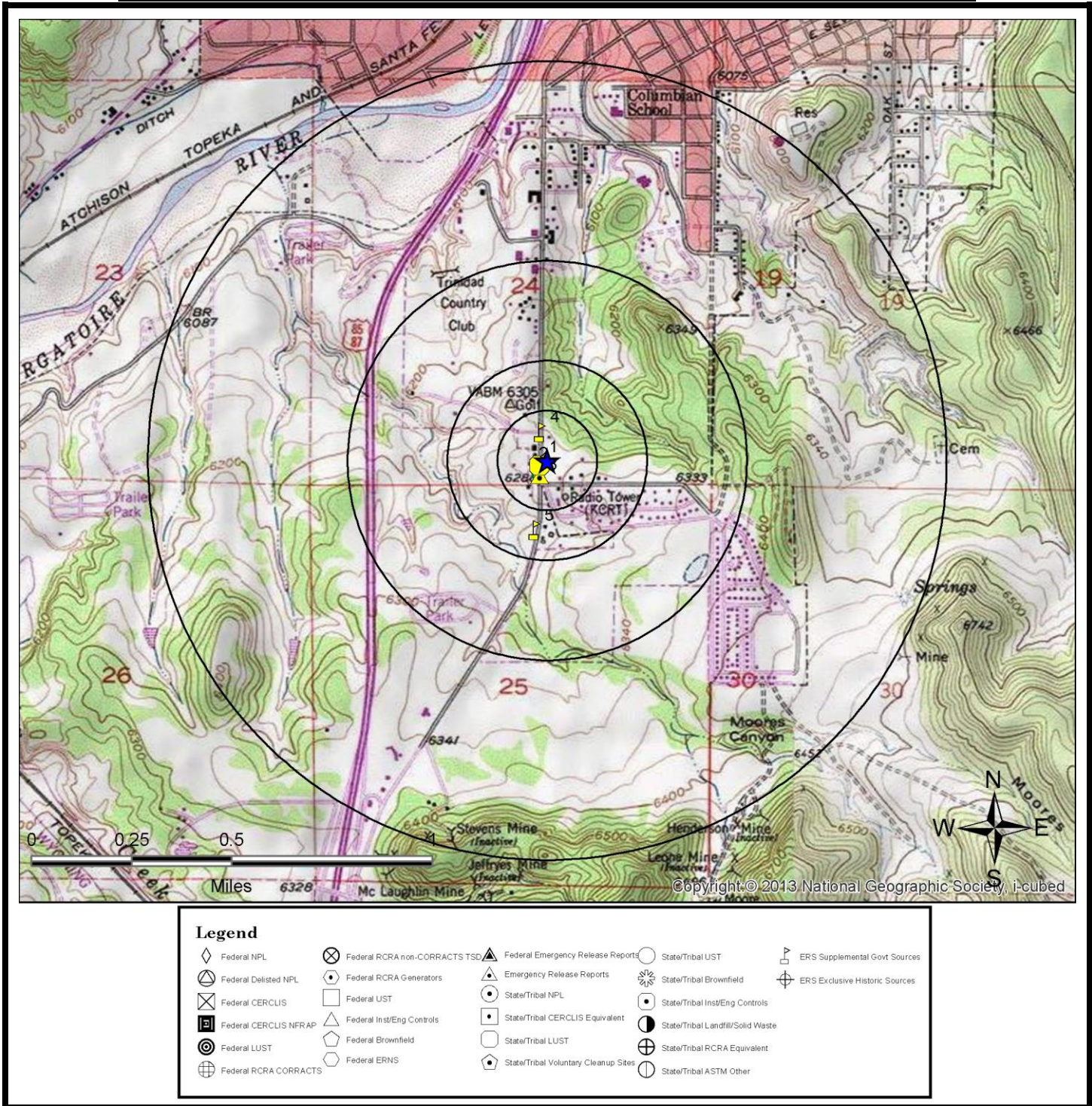
All plotted occurrences represent approximate locations based on geographic information provided by the respective agency. Actual locations may vary due to numerous reasons such as: the size of the property, accuracy of the provided location, accuracy of the software used to determine the location, etc. **Occurrences are shown in three colors** to give a visual indication of the potential risk of the listed occurrence based on the type of list and the current status of the occurrence. Occurrences shown in **RED** are locations with known contamination that have not received a "case closed" or "no further action" status. Occurrences shown in **YELLOW** have been listed by the respective agency, but do not always represent an environmental risk. The detailed status information and description of the listing should be reviewed for further information. Occurrences shown in **GREEN** are occurrences that have active permits or have had contamination in the past but have received a "case closed" or "no further action" status and therefore, do not likely present an environmental risk.

## 0.0625-MILE RADIUS STREET MAP W/ OCCURRENCES (MAP3)



All plotted occurrences represent approximate locations based on geographic information provided by the respective agency. Actual locations may vary due to numerous reasons such as: the size of the property, accuracy of the provided location, accuracy of the software used to determine the location, etc. **Occurrences are shown in three colors** to give a visual indication of the potential risk of the listed occurrence based on the type of list and the current status of the occurrence. Occurrences shown in **RED** are locations with known contamination that have not received a "case closed" or "no further action" status. Occurrences shown in **YELLOW** have been listed by the respective agency, but do not always represent an environmental risk. The detailed status information and description of the listing should be reviewed for further information. Occurrences shown in **GREEN** are occurrences that have active permits or have had contamination in the past but have received a "case closed" or "no further action" status and therefore, do not likely present an environmental risk.

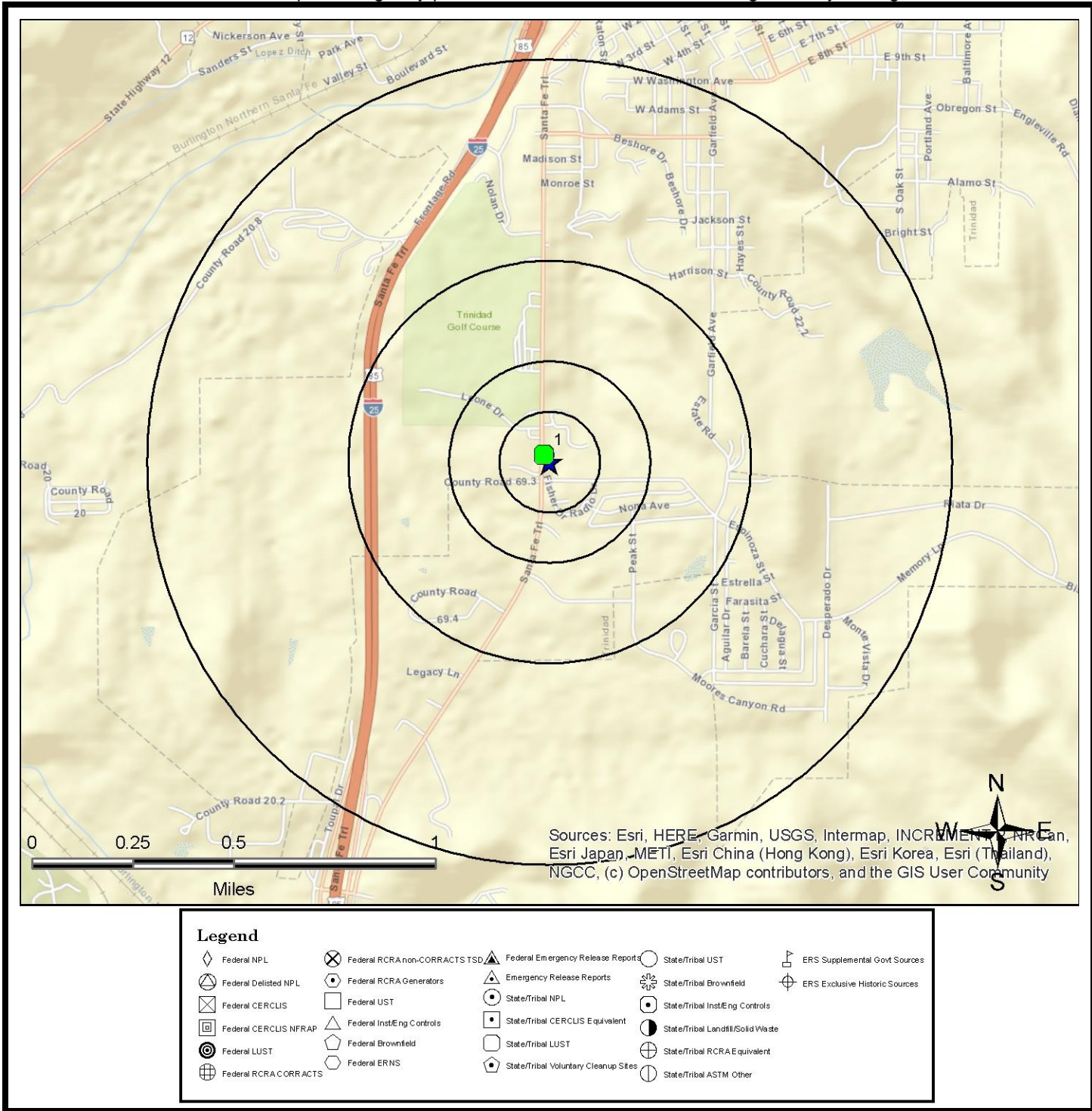
# 1-MILE TOPOGRAPHIC MAP W/OCCURRENCES (MAP4)



All plotted occurrences represent approximate locations based on geographic information provided by the respective agency. Actual locations may vary due to numerous reasons such as: the size of the property, accuracy of the provided location, accuracy of the software used to determine the location, etc. **Occurrences are shown in three colors** to give a visual indication of the potential risk of the listed occurrence based on the type of list and the current status of the occurrence. Occurrences shown in **RED** are locations with known contamination that have not received a "case closed" or "no further action" status. Occurrences shown in **YELLOW** have been listed by the respective agency, but do not always represent an environmental risk. The detailed status information and description of the listing should be reviewed for further information. Occurrences shown in **GREEN** are occurrences that have active permits or have had contamination in the past but have received a "case closed" or "no further action" status and therefore, do not likely present an environmental risk.

## AGENCY DIFFERENCES IN MAPPED LOCATIONS (MAP5)

Note: Occurrences on this map have agency provided coordinates which differ significantly from geocoded locations.



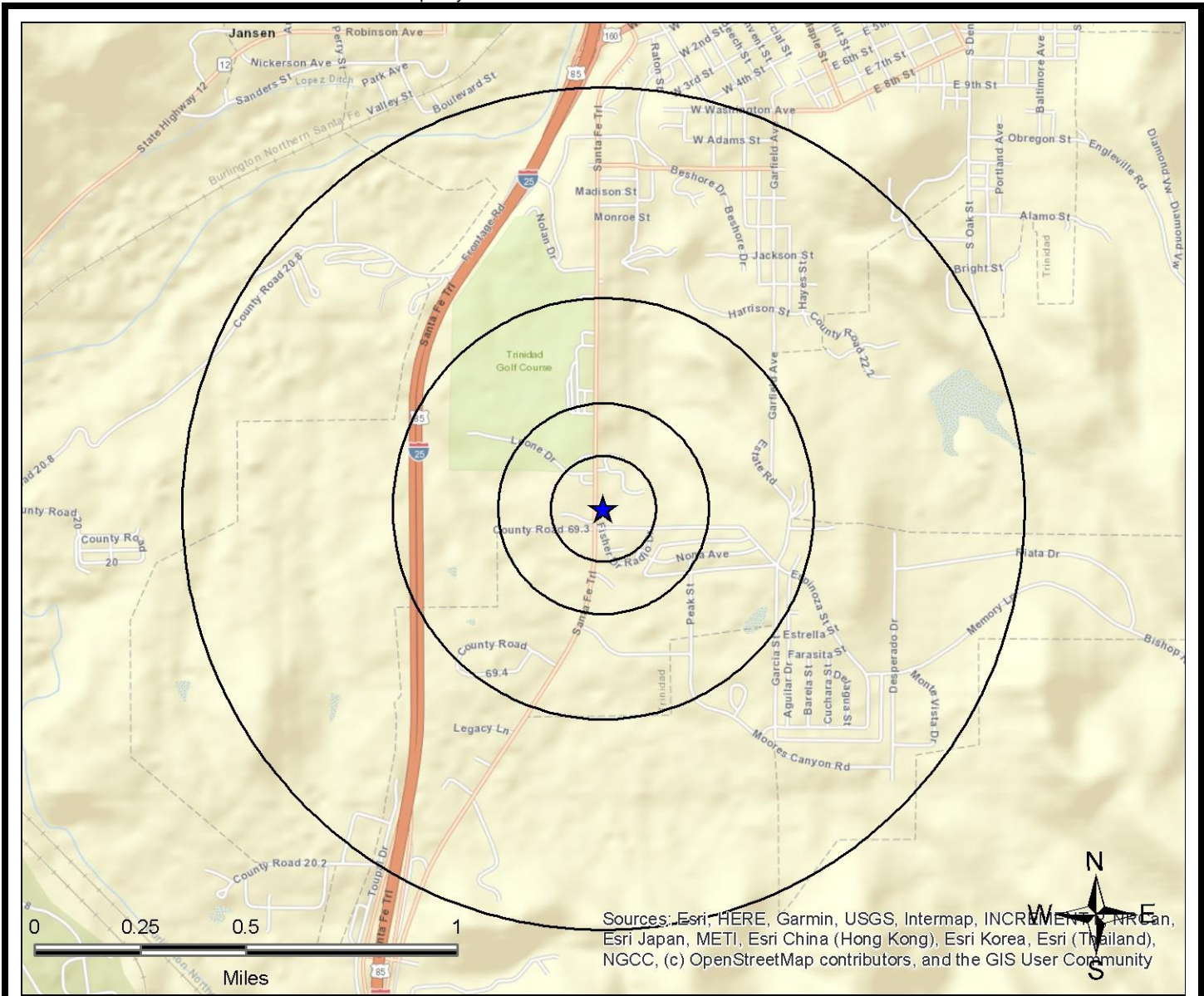
This "AGENCY DIFFERENCES IN MAPPED LOCATIONS (MAP 4)" is fully protected against reproduction in any way, shape or form by ERS Environmental Record Search. ALL applicable laws, copyrights, pending copyrights, trademarks, and any and all applicable Federal and State laws apply at all times. These protections include the concept, procedures, processes, layout, vision, color scheme, mapping layout, legends, data, any and all verbiage, and the entire concept.

## SUMMARY OF AGENCY DIFFERENCES

| MAP ID | ID / SITE NAME                                 | ADDRESS / DATABASE                 | AGENCY COORDINATES      | DISTANCE (MILES) | DIRECTION |
|--------|--|------------------------------------|-------------------------|------------------|-----------|
| 1      | 5913<br>Hilltop Shamrock<br>Service            | 2000 Santa Fe Dr<br>Hist-CO        | -104.51183,<br>37.14999 | 0.03             | NW        |
| 1      | 5913<br>HILLTOP<br>SHAMROCK<br>SERVICE STATION | 2000 SANTA FE DR<br>LUST-Closed-CO | -104.51183,<br>37.14999 | 0.03             | NW        |
| 1      | 8340<br>HILLTOP<br>SHAMROCK<br>SERVICE STATION | 2000 SANTA FE DR<br>UST-CO         | -104.51183,<br>37.14999 | 0.03             | NW        |

## MAPPED AIR PERMITS WITH POTENTIAL DISPERSION (MAP6)

Note: Occurrences on this map are reported in Air Quality databases. Potential air plumes are drawn in the direction of the prevailing wind.  
No air quality occurrences were identified in the search radius



Sources: Esri, HERE, Garmin, USGS, Intermap, INCREMENTAL PRC, Esri Japan, METI, Esri China (Hong Kong), Esri Korea, Esri (Thailand), NGCC, (c) OpenStreetMap contributors, and the GIS User Community

| Legend                |                               |                                      |                                   |
|-----------------------|-------------------------------|--------------------------------------|-----------------------------------|
| Federal NPL           | Federal RCRA non-CORRACTS TSD | Federal Emergency Release Reports    | State/Tribal UST                  |
| Federal Delisted NPL  | Federal RCRA Generators       | Emergency Release Reports            | State/Tribal Brownfield           |
| Federal CERCLIS       | Federal UST                   | State/Tribal NPL                     | State/Tribal Inst/Eng Controls    |
| Federal CERCLIS NFRAP | Federal Inst/Eng Controls     | State/Tribal CERCLIS Equivalent      | State/Tribal Landfill/Solid Waste |
| Federal LUST          | Federal Brownfield            | State/Tribal LUST                    | State/Tribal RCRA Equivalent      |
| Federal RCRA CORRACTS | Federal ERNS                  | State/Tribal Voluntary Cleanup Sites | State/Tribal ASTM Other           |
|                       |                               |                                      | ERS Supplemental Govt Sources     |
|                       |                               |                                      | ERS Exclusive Historic Sources    |

All plotted occurrences represent approximate locations based on geographic information provided by the respective agency/source. Actual locations may vary due to numerous reasons such as: the size of the property, accuracy of the provided location, accuracy of the software used to determine the location, etc. Potential air dispersion plumes are depicted to graphically show the direction contaminants may travel based on prevailing wind data and provide a visual screening tool only. Actual direction will vary especially by season. Depending on the actual contaminate, amount released, and other variables, the distance from the source the contaminate may travel can and will vary. Interpretation and review of all the actual relevant data by an environmental professional is recommended before making any decisions, conclusions or otherwise based on the map depictions, air data, and potential air dispersion plumes.

This "MAPPED AIR PERMITS WITH POTENTIAL DISPERSION (MAP 6)" is fully protected against reproduction in any way, shape or form by ERS Environmental Record Search. ALL applicable laws, copyrights, pending copyrights, trademarks, and any and all applicable Federal and State laws apply at all times. These protections include the concept, procedures, processes, layout, vision, color scheme, mapping layout, legends, data, any and all verbiage, and the entire concept.

## LISTED OCCURRENCE DETAILS

| DATABASE  | STATUS           | DISTANCE     | ELEVATION   | MAP ID   |
|---|------------------|--------------|---|----------|
| Hist-CO   | No Longer Listed | 0.02 miles W | 6295 ft<br>(2 ft lower than site)   | <b>1</b> |
| SITE NAME   |                  |              | MAPS  | ID       |
| Hilltop Shamrock Service  |                  |              | <a href="#">1</a> , <a href="#">2</a> , <a href="#">3</a> , <a href="#">4</a> | 5913     |
| ADDRESS   |                  |              | CITY  | ZIP      |
| 2000 Santa Fe Dr  |                  |              | Trinidad  | 81082    |
| DETAILS   |                  |              |   |          |
| <p>Original Database: LUST-Closed-CO<br/>           Last Agency Status: Closed<br/>           Archive Date: 04/28/22<br/>           No Longer Listed-Facility and Tank Information<br/>           URL:<br/> <a href="https://opus.cdle.state.co.us/OIS2000/event.asp?h_id=5913">https://opus.cdle.state.co.us/OIS2000/event.asp?h_id=5913</a><br/>           Event ID: 5913<br/>           Facility ID: 8340<br/>           Site Name: Hilltop Shamrock Service<br/>           County: Las Animas<br/>           Status: Closed<br/>           Release Date: 7/31/1997<br/>           Closure Date: 5/26/1998<br/>           No Further Action Type: Tier I<br/>           Contact: Technical Assistance Line<br/>           Phone: 303-318-8547<br/>           Email: <a href="mailto:cdle_ops_public_records_center@state.co.us">cdle_ops_public_records_center@state.co.us</a><br/>           Link:<br/> <a href="https://opus.cdle.state.co.us/OIS2000/event.asp?h_id=5913">https://opus.cdle.state.co.us/OIS2000/event.asp?h_id=5913</a><br/>           Release Source: Not Reported<br/>           Release Cause: Not Reported<br/>           Reimbursement Total: Not Reported<br/>           Agency Provided Latitude: 37.149987<br/>           Agency Provided Longitude: -104.511827</p> <p>Additional Information<br/> <a href="#">More Details Link</a></p> |                  |              |   |          |

| DATABASE   | STATUS           | DISTANCE     | ELEVATION   | MAP ID        |
|--|------------------|--------------|---|---------------|
| Hist-CO  | No Longer Listed | 0.02 miles W | 6295 ft<br>(2 ft lower than site)   | <b>1</b>      |
| SITE NAME  |                  |              | MAPS  | ID            |
| HILLTOP SHAMROCK SERVICE                           |                  |              | <a href="#">1</a> , <a href="#">2</a> , <a href="#">3</a> , <a href="#">4</a> | 3482CA4D-5913 |
| ADDRESS  |                  |              | CITY  | ZIP           |
| 2000 SANTA FE DR                                   |                  |              | TRINIDAD  | 81082         |
| DETAILS  |                  |              |   |               |
| OrgDatabase: LUST-Closed-CO<br>ArchDate: 4/18/2013 |                  |              |   |               |

| DATABASE   | STATUS           | DISTANCE     | ELEVATION   | MAP ID        |
|--|------------------|--------------|---|---------------|
| Hist-CO  | No Longer Listed | 0.02 miles W | 6295 ft<br>(2 ft lower than site)   | <b>1</b>      |
| SITE NAME  |                  |              | MAPS  | ID            |
| HILLTOP SHAMROCK SERVICE   |                  |              | <a href="#">1</a> , <a href="#">2</a> , <a href="#">3</a> , <a href="#">4</a> | 8D5634B1-3820 |
| ADDRESS  |                  |              | CITY  | ZIP           |
| 2000 SANTA FE DR   |                  |              | TRINIDAD  | 81082         |
| DETAILS  |                  |              |   |               |
| Original Database: Lust-Trust-CO<br>Last Agency Status: Listed<br>Archive Date: 10/14/2014<br>FacilityID: 8340<br>EventId: 5913<br>LocCounty: LAS ANIMAS<br>ProcessStatusName: Closed<br>ConfirmedRelease: 7/31/1997<br>LogDate: 8/28/1997 |                  |              |   |               |

| DATABASE                         | STATUS | DISTANCE     | ELEVATION   | MAP ID   |
|----------------------------------|--------|--------------|---|----------|
| LUST-Closed-CO                   | CLOSED | 0.02 miles W | 6295 ft<br>(2 ft lower than site)   | <b>1</b> |
| SITE NAME                        |        |              | MAPS  | ID       |
| HILLTOP SHAMROCK SERVICE STATION |        |              | <a href="#">1</a> , <a href="#">2</a> , <a href="#">3</a> , <a href="#">4</a> | 5913     |
| ADDRESS                          |        |              | CITY  | ZIP      |
| 2000 SANTA FE DR                 |        |              | TRINIDAD  | 81082    |

#### DETAILS

Note: This is an ERS generated ID  
 Facility and Tank Information  
 Event ID: 5913  
 Facility ID: 8340  
 Site Name: HILLTOP SHAMROCK SERVICE STATION  
 ADDRESS 2: Not Reported  
 County: LAS ANIMAS  
 Status: CLOSED  
 Release Date: 7/31/1997  
 Closure Date: 5/26/1998  
 No Further Action Type: PRE-RBCA  
 Contact: DENNIS HOTOVEC  
 Phone: 303-318-8547  
 Email: CDLE\_OPS\_PUBLIC\_RECORDS\_CENTERATSTATE.CO.US  
 Link: Not Reported  
 Release Source: Not Reported  
 Release Cause: Not Reported  
 Reimbursement Total: Not Reported  
 Agency Provided Latitude: 37.149987  
 Agency Provided Longitude: -104.511827

Additional Information  
 Site Name: HILLTOP SHAMROCK SERVICE  
 Facility Name: Not Reported  
 Address: 2000 SANTA FE DR TRINIDAD CO 81082  
 Process Status Name: CLOSED

[More Details Link](#)

| DATABASE  | STATUS | DISTANCE     | ELEVATION   | MAP ID    |
|---|--------|--------------|---|-----------|
| Lust-Trust-CO   | Listed | 0.02 miles W | 6295 ft<br>(2 ft lower than site)   | <b>1</b>  |
| SITE NAME   |        |              | MAPS  | ID        |
| HILLTOP SHAMROCK SERVICE  |        |              | <a href="#">1</a> , <a href="#">2</a> , <a href="#">3</a> , <a href="#">4</a> | 8340-5913 |
| ADDRESS   |        |              | CITY  | ZIP       |
| 2000 SANTA FE DR  |        |              | TRINIDAD  | 81082     |
| DETAILS   |        |              |   |           |
| <p>Lust Trust Information<br/>: Not Reported</p> <p>Additional Information<br/>URL by EventID:<br/><a href="https://opus.cdle.state.co.us/OIS2000/event.asp?h_id=5913&amp;h_tab=1">https://opus.cdle.state.co.us/OIS2000/event.asp?h_id=5913&amp;h_tab=1</a></p> <p>URL by RapID: Not Reported</p> <p>Facility ID: 8340</p> <p>Event ID: 5913</p> <p>County: LAS ANIMAS</p> <p>Confirmed Release Date: 7/31/1997</p> <p>Log Date: 8/28/1997</p> <p>Process ID: Not Reported</p> <p>Process Type ID: Not Reported</p> <p>Process Type Code: Not Reported</p> <p>RAP ID: Not Reported</p> <p>Date Filed: Not Reported</p> <p>Status: Closed</p> |        |              |   |           |

| DATABASE                         | STATUS | DISTANCE     | ELEVATION   | MAP ID   |
|----------------------------------|--------|--------------|---|----------|
| UST-CO                           | Listed | 0.02 miles W | 6295 ft<br>(2 ft lower than site)   | <b>1</b> |
| SITE NAME                        |        |              | MAPS  | ID       |
| HILLTOP SHAMROCK SERVICE STATION |        |              | <a href="#">1</a> , <a href="#">2</a> , <a href="#">3</a> , <a href="#">4</a> | 8340     |
| ADDRESS                          |        |              | CITY  | ZIP      |
| 2000 SANTA FE DR                 |        |              | TRINIDAD  | 81082    |

**DETAILS**

Note: This is an ERS generated ID  
 Facility and Tank Information  
 County: LAS ANIMAS  
 Owner Account Name: Not Reported  
 Owner Name: Not Reported  
 Owner City: Not Reported  
 Owner State: Not Reported  
 Owner Zip Code: Not Reported  
 Agency Provided Longitude: -104.511827  
 Latitude: 37.149987  
 Tank Tag: 8340-1  
 Product: GASOLINE  
 Capacity (gallons): 2000  
 Tank Type: UST  
 Tank Status: PERMANENTLY CLOSED  
 Installation Date: 3/28/1973  
 Closure Date: 6/25/1997  
 Tank Material: ASPHALT COATED OR BARE STEEL  
 Tank Wall Type: Not Reported  
 Piping Type: UG: UNDERGROUND  
 Piping System: Not Reported  
 Piping Material: BARE STEEL  
 Piping Wall Type: NONE  
 Overfill Prevention: Not Reported

Tank Tag: 8340-2  
 Product: GASOLINE

[More Details Link](#)

| DATABASE            | STATUS           | DISTANCE      | ELEVATION   | MAP ID             |
|---------------------|------------------|---------------|---|--------------------|
| Hist-CO             | No Longer Listed | 0.02 miles SW | 6294 ft<br>(3 ft lower than site)   | <b>2</b>           |
| SITE NAME           |                  |               | MAPS  | ID                 |
| Broyles Pit         |                  |               | <a href="#">1</a> , <a href="#">2</a> , <a href="#">3</a> , <a href="#">4</a> | 380AF554-COR341353 |
| ADDRESS             |                  |               | CITY  | ZIP                |
| 2010 Santa Fe Trail |                  |               | Trinidad  |                    |

**DETAILS**

Previous List: NPDES-CO  
 Archived: 2/9/2012  
 Permit Type: Sand & Gravel  
 Permittee: Febbraro Construction Co  
 Permittee Address: 2010 Santa Fe Trl  
 Permittee City: Trinidad  
 Site County: Las Animas  
 Effective Date: 10/1/2007

| DATABASE               | STATUS | DISTANCE      | ELEVATION   | MAP ID    |
|------------------------|--------|---------------|---|-----------|
| Spills-CO              | Listed | 0.03 miles SW | 6294 ft<br>(3 ft lower than site)   | <b>3</b>  |
| SITE NAME              |        |               | MAPS  | ID        |
| Not Reported by Agency |        |               | <a href="#">1</a> , <a href="#">2</a> , <a href="#">3</a> , <a href="#">4</a> | 2007-0667 |
| ADDRESS                |        |               | CITY  | ZIP       |
| 2608 SANTA FE TRAIL    |        |               | TRINIDAD  |           |

**DETAILS**

Case Number: 2007-0667  
 Date Entered: 08/01/2007  
 Date Reported: 08/01/2007  
 Event Date: 07/30/2007  
 NRC Number: Not Reported  
 Event County: LAS ANIMAS  
 PRP: CITY OF TRINIDAD  
 PRP Contact: LINDA VIGIL  
 PRP Street: 135 ANIMAS ST.  
 PRP City: TRINIDAD  
 PRP County: Not Reported  
 PRP State: CO  
 PRP Zip Code: 81082  
 PRP Phone: 719-846-9843  
 PRP Extension: ( ) - 124  
 PRP Fax: (719) 846-4140  
 Mile Marker: Not Reported  
 Who Took Report: GREG STASINOS  
 Material Type: SANITARY SEWER OVERFLOW  
 Material1: SEWAGE  
 Quantity1: 100  
 H2OQuantity1: 0  
 H2O Quantity1: 0  
 H2O Unit Measure1: Not Reported  
 Material2: Not Reported  
 Quantity2: Not Reported  
 Unit Measure2: Not Reported

[More Details Link](#)

| DATABASE                         | STATUS | DISTANCE     | ELEVATION   | MAP ID   |
|----------------------------------|--------|--------------|---|----------|
| Hist-UST-CO                      | Listed | 0.08 miles N | 6286 ft<br>(11 ft lower than site)                        | <b>4</b> |
| SITE NAME                        |        |              | MAPS  | ID       |
| HILLTOP SHAMROCK SERVICE STATION |        |              | <a href="#">1</a> , <a href="#">2</a> , <a href="#">4</a> | 4917382  |
| ADDRESS                          |        |              | CITY  | ZIP      |
| 2000 SANTE FE DR                 |        |              | TRINIDAD  | 81082    |

**DETAILS**

Reported Date: 1998

| DATABASE               | STATUS | DISTANCE     | ELEVATION   | MAP ID     |
|------------------------|--------|--------------|---|------------|
| Boilers-CO             | Listed | 0.17 miles S | 6270 ft<br>(27 ft lower than site)                        | <b>5</b>   |
| SITE NAME              |        |              | MAPS  | ID         |
| No Longer Century Link |        |              | <a href="#">1</a> , <a href="#">2</a> , <a href="#">4</a> | CO047529   |
| ADDRESS                |        |              | CITY  | ZIP        |
| 10651 Santa Fe Trl     |        |              | Trinidad  | 81082-8775 |

**DETAILS**

Reference File Number: CO047529  
 NB Number: 13788  
 Serial Number: 7013788  
 Last Inspection Date: 12/3/2014  
 Boiler Insurance Company: State of Colorado  
 Inspecting Agency: OneCIS Insurance Company  
 Status: Active  
 MAWP: 30  
 SRV Set Press: Not Reported  
 Min Rel Capacity Required: 1120000  
 SRV Total Install: Not Reported  
 Cert Term: 2 yrs  
 Boiler Manufacturer: Rite Boiler Works  
 Year Built: 1970  
 BTU Input: 1200000  
 Vessel Type: Water Tube  
 Use Type: Hot Water Heat  
 Fuel Type: Natural Gas  
 Firing Method: Burner  
 Construction Code: ASME IV  
 Insp Open?: Yes  
 Specific Location: Garage Boiler Room  
 Business Nature: Business  
 Cert Beginning Date: Not Reported  
 Cert End Date: 9/30/2014  
 Responsible Party Organization Name: CENTURYLINK  
 Responsible Party First Name: Not Reported

[More Details Link](#)

## RECORDS SOURCES SEARCHED

| ABREVIATION           | DATABASE FULLNAME  | DATABASE CATEGORY                          | DATABASE DETAILS LINK      | TOTAL LISTINGS |
|-----------------------|--|--|----------------------------|----------------|
| Air-CO                | Colorado Air Permits   | ERS Supplemental Govt Sources              | <a href="#">Click Here</a> | None Found     |
| ArapahoeLF-CO         | Arapahoe County Landfills  | State/Tribal Solid Waste                   | <a href="#">Click Here</a> | None Found     |
| Asbestos-Landfill-CO  | Asbestos Disposal Site   | State/Tribal Landfill/Solid Waste          | <a href="#">Click Here</a> | None Found     |
| AST-CO                | Aboveground Storage Tanks  | State/Tribal UST                           | <a href="#">Click Here</a> | None Found     |
| BF-CO                 | Brownfield Sites   | State/Tribal Brownfield                    | <a href="#">Click Here</a> | None Found     |
| BF-Tribal-US          | Historical Tribal Brownfields  | Federal Brownfield                         | <a href="#">Click Here</a> | None Found     |
| BF-US                 | Brownfields Sites  | Federal Brownfields                        | <a href="#">Click Here</a> | None Found     |
| BioFuel-US            | Bio Diesel Fuel  | ERS Supplemental Govt Sources              | <a href="#">Click Here</a> | None Found     |
| Boilers-CO            | Boiler Database  | ERS Supplemental Govt Sources              | <a href="#">Click Here</a> | 1              |
| CDL-CO                | Clandestine Drug Labs  | ERS Supplemental Govt Sources              | <a href="#">Click Here</a> | None Found     |
| CDL-PHE-CO            | Drug Labs  | ERS Supplemental Govt Sources              | <a href="#">Click Here</a> | None Found     |
| CDL-US                | National Clandestine Drug Lab Register   | ERS Supplemental Govt Sources              | <a href="#">Click Here</a> | None Found     |
| CERCLIS-Archived-US   | CERCLIS sites that have been archived  | Federal CERCLIS NFRAP                      | <a href="#">Click Here</a> | None Found     |
| CERCLIS-US            | Comprehensive Environmental Response, Compensation, and Liability Information System                     | Federal CERCLIS                            | <a href="#">Click Here</a> | None Found     |
| Coal-Ash-CO           | Coal Ash Disposal Sites  | ERS Supplemental Govt Sources              | <a href="#">Click Here</a> | None Found     |
| Coal-Ash-Dams-US      | Coal Ash Contaminated Sites and Hazard Dams  | ERS Supplemental Govt Sources              | <a href="#">Click Here</a> | None Found     |
| Construction-Mines-CO | Active Contruction Permits   | ERS Supplemental Govt Sources              | <a href="#">Click Here</a> | None Found     |
| Controls-CO           | Sites with Environmental Covenants and Use Restrictions  | State/Tribal Inst/Eng Controls             | <a href="#">Click Here</a> | None Found     |
| Controls-RCRA-US      | RCRA Institutional and Engineering Controls Summary (aka Federal RCRA with Controls)                     | Federal Institutional/Engineering Controls | <a href="#">Click Here</a> | None Found     |
| Controls-US           | US CERCLA Sites with Controls (aka US IC/EC, Institutional/Engineering List Controls, Land Use Controls) | Federal Institutional/Engineering Controls | <a href="#">Click Here</a> | None Found     |

| ABBREVIATION        | DATABASE FULLNAME  | DATABASE CATEGORY                 | DATABASE DETAILS LINK      | TOTAL LISTINGS |
|---------------------|--|-----------------------------------|----------------------------|----------------|
| County-Landfills-CO | Colorado Landfills   | State/Tribal Landfill/Solid Waste | <a href="#">Click Here</a> | None Found     |
| County-Others-CO    | Environmental Related Databases                                  | State/Tribal ASTM Other Med       | <a href="#">Click Here</a> | None Found     |
| Covenants-CO        | Environmental Covenant Site Boundaries                           | State/Tribal Inst/Eng Controls    | <a href="#">Click Here</a> | None Found     |
| Dams2-CO            | Colorado Dams  | ERS Supplemental Govt Sources     | <a href="#">Click Here</a> | None Found     |
| Dams-CO             | Historical Colorado Dams   | ERS Supplemental Govt Sources     | <a href="#">Click Here</a> | None Found     |
| DCF-CO              | Dry Cleaning Facilities  | ERS Supplemental Govt Sources     | <a href="#">Click Here</a> | None Found     |
| Debris-US           | Historical Debris Sites  | Federal Solid Waste               | <a href="#">Click Here</a> | None Found     |
| Delisted-NPL-US     | Delisted NPL Sites   | Federal Delisted NPL              | <a href="#">Click Here</a> | None Found     |
| DenverFillArea-CO   | Denver Historical Fill Areas                                     | State/Tribal Solid Waste          | <a href="#">Click Here</a> | None Found     |
| DouglasLF-CO        | Douglas County Landfills   | State/Tribal Solid Waste          | <a href="#">Click Here</a> | None Found     |
| DPL-CO              | Delivery Prohibition List  | State/Tribal UST                  | <a href="#">Click Here</a> | None Found     |
| EGRID-US            | Emissions & Generation Resource Facilities                       | ERS Supplemental Govt Sources     | <a href="#">Click Here</a> | None Found     |
| ENF-CO              | Enforcement Orders Issued  | State/Tribal ASTM Other Med       | <a href="#">Click Here</a> | None Found     |
| EPA-Watch-List-US   | Historical EPA Watch List  | ERS Supplemental Govt Sources     | <a href="#">Click Here</a> | None Found     |
| ERNS-US             | Emergency Response Notification System                           | Federal ERNS                      | <a href="#">Click Here</a> | None Found     |
| EWASTE-CO           | Electronics Recyclers  | State/Tribal ASTM Other Med       | <a href="#">Click Here</a> | None Found     |
| FA-HW-CO            | Financial Assurance, Hazardous Waste                             | ERS Supplemental Govt Sources     | <a href="#">Click Here</a> | None Found     |
| FA-HW-US            | Financial Assurance, Hazardous Waste                             | ERS Supplemental Govt Sources     | <a href="#">Click Here</a> | None Found     |
| FA-SW-CO            | Financial Assurance for Solid Waste Facilities                   | ERS Supplemental Govt Sources     | <a href="#">Click Here</a> | None Found     |
| FEMA-UST-US         | Historical FEMA Underground Storage Tanks                        | Federal UST                       | <a href="#">Click Here</a> | None Found     |
| FRS-US              | Facility Registry Index (FINDS)                                  | ERS Supplemental Govt Sources     | <a href="#">Click Here</a> | None Found     |
| FTTS-ENF-US         | Historical FIFRA/TSCA Tracking System (FTTS) Enforcement Actions | Federal ASTM Other                | <a href="#">Click Here</a> | None Found     |

| ABBREVIATION                | DATABASE FULLNAME  | DATABASE CATEGORY              | DATABASE DETAILS LINK      | TOTAL LISTINGS |
|-----------------------------|--|--------------------------------|----------------------------|----------------|
| FTTS-INSP-US                | Historical FIFRA/TSCA Tracking System (FTTS) Inspections                     | ERS Supplemental Govt Sources  | <a href="#">Click Here</a> | None Found     |
| FUDS-US                     | Formerly Used Defense Sites  | ERS Supplemental Govt Sources  | <a href="#">Click Here</a> | None Found     |
| FUSRAP-US                   | Formerly Utilized Sites Remedial Action Program Sites                        | ERS Supplemental Govt Sources  | <a href="#">Click Here</a> | None Found     |
| Hist-AFS2-US                | Historical Air Facility System for Clean Air Act stationary sources          | ERS Supplemental Govt Sources  | <a href="#">Click Here</a> | None Found     |
| Hist-AFS-US                 | Historical Air Facility System for Clean Air Act stationary sources          | ERS Supplemental Govt Sources  | <a href="#">Click Here</a> | None Found     |
| Hist-Agriculture            | Historical Ranches/Farms, Livestock/Agriculture                              | ERS Exclusive Historic Sources | <a href="#">Click Here</a> | None Found     |
| Hist-AST-CO                 | Historical Aboveground Storage Tanks List                                    | ERS Supplemental Govt Sources  | <a href="#">Click Here</a> | None Found     |
| Hist-Auto Dealers           | Historical Auto and Truck Dealers  | ERS Exclusive Historic Sources | <a href="#">Click Here</a> | None Found     |
| Hist-Auto Repair            | Historical Automotive Repair   | ERS Exclusive Historic Sources | <a href="#">Click Here</a> | None Found     |
| HIST-CDL-CO                 | Historical Clandestine Drug Labs   | ERS Supplemental Govt Sources  | <a href="#">Click Here</a> | None Found     |
| Hist-CERCLIS-NFRAP-US       | Historical CERCLIS-NFRAP   | ERS Supplemental Govt Sources  | <a href="#">Click Here</a> | None Found     |
| Hist-CERCLIS-US             | Historical CERCLIS Sites   | ERS Supplemental Govt Sources  | <a href="#">Click Here</a> | None Found     |
| Hist-Chemical Manufacturing | Historical Manufacturing and Distribution of Chemicals, Gases, and/or Solids | ERS Exclusive Historic Sources | <a href="#">Click Here</a> | None Found     |
| Hist-Chemical-Storage       | Historical Chemical/Hazardous Use Storage                                    | ERS Exclusive Historic Sources | <a href="#">Click Here</a> | None Found     |
| Hist-Cleaners               | Historical Laundry, Cleaners, and Dry Cleaning Services                      | ERS Exclusive Historic Sources | <a href="#">Click Here</a> | None Found     |
| Hist-CO                     | Previously Listed Colorado Sites   | ERS Supplemental Govt Sources  | <a href="#">Click Here</a> | 4              |
| Hist-Convenience            | Historical Convenience Store with Possible Gas                               | ERS Exclusive Historic Sources | <a href="#">Click Here</a> | None Found     |
| Hist-Disposal-Recycle       | Historical Hazardous Disposal/Recycle and Dumps/Waste                        | ERS Exclusive Historic Sources | <a href="#">Click Here</a> | None Found     |
| Hist-Dumps-US               | Historical Dumps Inventory of 1985   | Federal Solid Waste            | <a href="#">Click Here</a> | None Found     |
| Hist-ERNS-US                | Historical Emergency Response Notification System (ERNS)                     | ERS Supplemental Govt Sources  | <a href="#">Click Here</a> | None Found     |

| ABBREVIATION         | DATABASE FULLNAME   | DATABASE CATEGORY                 | DATABASE DETAILS LINK      | TOTAL LISTINGS |
|----------------------|---|-----------------------------------|----------------------------|----------------|
| Hist-FIFRA-US        | Historical Case Administration Data from National Compliance Database (Federal Insecticide, Fungicide, and Rodenticide Act) | ERS Supplemental Govt Sources     | <a href="#">Click Here</a> | None Found     |
| Hist-FINDS-US        | Historical Facility Index System  | ERS Supplemental Govt Sources     | <a href="#">Click Here</a> | None Found     |
| Hist-Food-Processors | Historical Food Processing Manufacturers  | ERS Exclusive Historic Sources    | <a href="#">Click Here</a> | None Found     |
| Hist-Gun-Ranges      | Historical Gun Ranges/Clubs   | ERS Exclusive Historic Sources    | <a href="#">Click Here</a> | None Found     |
| Hist-LF-Tri-CO       | Historical Landfills  | State/Tribal Landfill/Solid Waste | <a href="#">Click Here</a> | None Found     |
| Hist-LUST-CO         | Historical Leaking Underground Storage Tanks  | ERS Supplemental Govt Sources     | <a href="#">Click Here</a> | None Found     |
| Hist-Machine Shop    | Historical Machine Shops, Welding, Machine Repair   | ERS Exclusive Historic Sources    | <a href="#">Click Here</a> | None Found     |
| Hist-Manufacturing   | Historical Sources US: Manufacturing  | ERS Exclusive Historic Sources    | <a href="#">Click Here</a> | None Found     |
| Hist-Metal Plating   | Historical Metal Plating  | ERS Exclusive Historic Sources    | <a href="#">Click Here</a> | None Found     |
| Hist-Methane-Gas-CO  | Historical Methane Gas Swamp Gas Findings   | ERS Supplemental Govt Sources     | <a href="#">Click Here</a> | None Found     |
| Hist-Mining          | Historical Mining Operations  | ERS Exclusive Historic Sources    | <a href="#">Click Here</a> | None Found     |
| HIST-MLTS-US         | Historical Material Licensing Tracking System   | ERS Supplemental Govt Sources     | <a href="#">Click Here</a> | None Found     |
| Hist-Mortuaries      | Historical Crematories/Mortuaries   | ERS Exclusive Historic Sources    | <a href="#">Click Here</a> | None Found     |
| Hist-NPL-US          | Historical National Priority List   | ERS Supplemental Govt Sources     | <a href="#">Click Here</a> | None Found     |
| Hist-Oil-Gas         | Historical Oil and Gas Well Related Facilities  | ERS Exclusive Historic Sources    | <a href="#">Click Here</a> | None Found     |
| Hist-OilGas-Refiners | Historical Oil/Gas Refiners/Manufacturers/Plants  | ERS Exclusive Historic Sources    | <a href="#">Click Here</a> | None Found     |
| Historic-LF-CO       | Historic Landfills  | State/Tribal Landfill/Solid Waste | <a href="#">Click Here</a> | None Found     |
| Hist-Other           | Historical Environmental Facilities   | ERS Exclusive Historic Sources    | <a href="#">Click Here</a> | None Found     |
| Hist-Paint-Stores    | Historical Paint Stores   | ERS Exclusive Historic Sources    | <a href="#">Click Here</a> | None Found     |
| Hist-Petroleum       | Historical Petroleum Refining/ Manufacturing/ Chemicals   | ERS Exclusive Historic Sources    | <a href="#">Click Here</a> | None Found     |

| ABBREVIATION          | DATABASE FULLNAME  | DATABASE CATEGORY                          | DATABASE DETAILS LINK      | TOTAL LISTINGS |
|-----------------------|--|--|----------------------------|----------------|
| Hist-Post-Offices     | Historical Post Offices  | ERS Exclusive Historic Sources             | <a href="#">Click Here</a> | None Found     |
| Hist-Printers         | Historical Printers and Publishers   | ERS Exclusive Historic Sources             | <a href="#">Click Here</a> | None Found     |
| Hist-Priority-SWD-CO  | Historical Denver Metro Priority Solid Waste Disposal Sites                                | ERS Supplemental Govt Sources              | <a href="#">Click Here</a> | None Found     |
| Hist-RCRIS-US         | Historical EPA's Resource Conservation and Recovery Act                                    | ERS Supplemental Govt Sources              | <a href="#">Click Here</a> | None Found     |
| Hist-Rental           | Historical Rental Equipment & Yards  | ERS Exclusive Historic Sources             | <a href="#">Click Here</a> | None Found     |
| Hist-RV-Dealers       | Historical Trailer and Recreational Vehicle Dealers  | ERS Exclusive Historic Sources             | <a href="#">Click Here</a> | None Found     |
| Hist-Salvage          | Historical Vehicle Salvage Yards or Wreckers   | ERS Exclusive Historic Sources             | <a href="#">Click Here</a> | None Found     |
| Hist-Service Stations | Historical Service Stations/Vehicle Fueling  | ERS Exclusive Historic Sources             | <a href="#">Click Here</a> | None Found     |
| Hist-Spills-CO        | Historical Colorado Spill Events   | ERS Supplemental Govt Sources              | <a href="#">Click Here</a> | None Found     |
| Hist-SS-CO            | Historical State Superfund Sites   | ERS Supplemental Govt Sources              | <a href="#">Click Here</a> | None Found     |
| Hist-Steel-Metals     | Historical Steel Mills/Manufacturers/Foundries/Smelters                                    | ERS Exclusive Historic Sources             | <a href="#">Click Here</a> | None Found     |
| Hist-SWF-CO           | Historical Solid Waste Facilities  | State/Tribal Landfill/Solid Waste          | <a href="#">Click Here</a> | None Found     |
| Hist-SWLF-CO          | Historical Solid Waste Sites List  | ERS Supplemental Govt Sources              | <a href="#">Click Here</a> | None Found     |
| Hist-Textile          | Historical Textile Mills/Manufacturers   | ERS Exclusive Historic Sources             | <a href="#">Click Here</a> | None Found     |
| Hist-Transportation   | Historical Transportation Facilities   | ERS Exclusive Historic Sources             | <a href="#">Click Here</a> | None Found     |
| Hist-TRIS-US          | Historical Toxic Release Inventory System  | ERS Supplemental Govt Sources              | <a href="#">Click Here</a> | None Found     |
| Hist-Trucking         | Historical Trucking, Shipping, Delivery, and/or Storage                                    | ERS Exclusive Historic Sources             | <a href="#">Click Here</a> | None Found     |
| Hist-Trust-Fund-CO    | Historical LUST Trust Fund   | ERS Supplemental Govt Sources              | <a href="#">Click Here</a> | None Found     |
| Hist-US               | Historical Previously Listed Federal Sites   | ERS Supplemental Govt Sources              | <a href="#">Click Here</a> | None Found     |
| Hist-US-EC            | Historical Engineering Controls Sites (aka US EC, Engineering Controls, Land Use Controls) | Federal Institutional/Engineering Controls | <a href="#">Click Here</a> | None Found     |

| ABBREVIATION         | DATABASE FULLNAME   | DATABASE CATEGORY                          | DATABASE DETAILS LINK      | TOTAL LISTINGS |
|----------------------|---|--|----------------------------|----------------|
| Hist-US-IC           | Historical Sites with Institutional Controls (aka US IC, Institutional Controls, Land Use Controls) | Federal Institutional/Engineering Controls | <a href="#">Click Here</a> | None Found     |
| Hist-UST-CO          | Historical Underground Storage Tanks List   | ERS Supplemental Govt Sources              | <a href="#">Click Here</a> | 1              |
| Hist-VCP-CO          | Historical Voluntary Cleanup List   | ERS Supplemental Govt Sources              | <a href="#">Click Here</a> | None Found     |
| Hist-Vehicle-Parts   | Historical Vehicle Parts  | ERS Exclusive Historic Sources             | <a href="#">Click Here</a> | None Found     |
| Hist-Vehicle-Washing | Historical Vehicle/Truck Washing Facilities   | ERS Exclusive Historic Sources             | <a href="#">Click Here</a> | None Found     |
| Hist-WaterWells-US   | Historical Public Community Water Supply/Well Head Protection Database                              | ERS Supplemental Govt Sources              | <a href="#">Click Here</a> | None Found     |
| HMIS-US              | Hazardous Materials Information System  | Federal Emergency Release Reports          | <a href="#">Click Here</a> | None Found     |
| HR-Mines-CO          | Active Hardrock Permits   | ERS Supplemental Govt Sources              | <a href="#">Click Here</a> | None Found     |
| ICIS-Air-US          | Integrated Compliance Information System for Air  | ERS Supplemental Govt Sources              | <a href="#">Click Here</a> | None Found     |
| ICIS-FEC-US          | Integrated Compliance Information System for Federal Enforcement Data                               | ERS Supplemental Govt Sources              | <a href="#">Click Here</a> | None Found     |
| ICIS-NPDES-US        | National Pollutant Discharge Elimination System (NPDES)   | ERS Supplemental Govt Sources              | <a href="#">Click Here</a> | None Found     |
| Lead-Smelter-2-US    | Historical Lead Smelter Sites   | ERS Supplemental Govt Sources              | <a href="#">Click Here</a> | None Found     |
| Lead-US              | Lead Smelter Sites  | ERS Supplemental Govt Sources              | <a href="#">Click Here</a> | None Found     |
| LIENS-US             | Superfund Liens   | Federal Institutional/Engineering Controls | <a href="#">Click Here</a> | None Found     |
| LMOP-US              | Landfill Methane Outreach Program   | ERS Supplemental Govt Sources              | <a href="#">Click Here</a> | None Found     |
| LUST-Closed-CO       | Leaking Underground Storage Tanks, Closed Cases   | State/Tribal LUST                          | <a href="#">Click Here</a> | 1              |
| LUST-Open-CO         | Leaking Underground Storage Tanks, Open Cases   | State/Tribal LUST                          | <a href="#">Click Here</a> | None Found     |
| Lust-Trust-CO        | LUST TRUST Sites  | ERS Supplemental Govt Sources              | <a href="#">Click Here</a> | 1              |
| Manifest2-RI         | Hazardous Waste Manifest  | State/Tribal RCRA Equivalent               | <a href="#">Click Here</a> | None Found     |

| ABBREVIATION      | DATABASE FULLNAME   | DATABASE CATEGORY             | DATABASE DETAILS LINK      | TOTAL LISTINGS |
|-------------------|---|-------------------------------|----------------------------|----------------|
| Military-Bases-US | Military Base Boundaries  | ERS Supplemental Govt Sources | <a href="#">Click Here</a> | None Found     |
| Mines-CO          | Permitted Mines   | ERS Supplemental Govt Sources | <a href="#">Click Here</a> | None Found     |
| MINES-US          | Mines Master Index File   | ERS Supplemental Govt Sources | <a href="#">Click Here</a> | None Found     |
| MLTS-US           | Material Licensing Tracking System  | ERS Supplemental Govt Sources | <a href="#">Click Here</a> | None Found     |
| MRDS-US           | Mineral Resources Data System (MRDS)  | ERS Supplemental Govt Sources | <a href="#">Click Here</a> | None Found     |
| NPDES-CO          | National Pollutant Discharge Elimination System   | ERS Supplemental Govt Sources | <a href="#">Click Here</a> | None Found     |
| NPL-R8-US         | NPL Region 8 Site Boundaries  | Federal NPL                   | <a href="#">Click Here</a> | None Found     |
| NPL-US            | National Priorities List  | Federal NPL                   | <a href="#">Click Here</a> | None Found     |
| OGW-CO            | Colorado Oil and Gas Wells  | ERS Supplemental Govt Sources | <a href="#">Click Here</a> | None Found     |
| Oil-Gas-Fields-CO | Oil and Gas Fields in Colorado  | ERS Supplemental Govt Sources | <a href="#">Click Here</a> | None Found     |
| Oil-Spills-CO     | Oil Spills (aka Colorado Oil and Gas Information System Spill Data, COGCC)                              | State/Tribal ASTM Other Med   | <a href="#">Click Here</a> | None Found     |
| PADS-US           | PCB Registration Database System  | Federal ASTM Other            | <a href="#">Click Here</a> | None Found     |
| PCB-US            | PCB Transformers  | Federal ASTM Other            | <a href="#">Click Here</a> | None Found     |
| PCS-US            | Historical Permit Compliance System for Clean Water Act   | ERS Supplemental Govt Sources | <a href="#">Click Here</a> | None Found     |
| Proposed-NPL-US   | Proposed NPL Sites  | Federal NPL                   | <a href="#">Click Here</a> | None Found     |
| RADINFO-US        | Radiation Information Database  | ERS Supplemental Govt Sources | <a href="#">Click Here</a> | None Found     |
| RCRA-CESQG-US     | Resource Conservation and Recovery Act, Conditionally Exempt Small Quantity Generators (aka RCRA CESQG) | Federal RCRA Generators       | <a href="#">Click Here</a> | None Found     |
| RCRA-COR-US       | Resource Conservation and Recovery Act, - Corrective Actions (aka RCRA CORRACTS)                        | Federal RCRA CORRACTS         | <a href="#">Click Here</a> | None Found     |
| RCRA-LQG-US       | Resource Conservation and Recovery Act, Large Quantity Generators (aka RCRA LQG)                        | Federal RCRA Generators       | <a href="#">Click Here</a> | None Found     |

| ABBREVIATION            | DATABASE FULLNAME  | DATABASE CATEGORY                 | DATABASE DETAILS LINK      | TOTAL LISTINGS |
|-------------------------|--|-----------------------------------|----------------------------|----------------|
| RCRA-NON-US             | Resource Conservation and Recovery Act, Non-Hazardous Generators (aka RCRA Non-Haz, RCRA NonGen, RCRA No longer Regulated) | Federal RCRA Generators           | <a href="#">Click Here</a> | None Found     |
| RCRA-SQG-US             | Resource Conservation and Recovery Act, Small Quantity Generators (aka RCRA SQG)   | Federal RCRA Generators           | <a href="#">Click Here</a> | None Found     |
| RCRA-TSDF-US            | Resource Conservation and Recovery Act -, Treatment, Storage, and Disposal Facilities (aka RCRA TSD, RCRA TSDF)            | Federal RCRA non-CORRACTS TSD     | <a href="#">Click Here</a> | None Found     |
| RFG-Lab-US              | Reformulated Gasoline (RFG)  | ERS Supplemental Govt Sources     | <a href="#">Click Here</a> | None Found     |
| RMP-US                  | Risk Management Plans  | ERS Supplemental Govt Sources     | <a href="#">Click Here</a> | None Found     |
| ROD-US                  | Records of Decision  | ERS Supplemental Govt Sources     | <a href="#">Click Here</a> | None Found     |
| SAA-Agreements-US       | Sites with Superfund Alternative Approach Agreements   | Federal ASTM Other                | <a href="#">Click Here</a> | None Found     |
| SDWIS-US                | Safe Drinking Water Information System   | ERS Supplemental Govt Sources     | <a href="#">Click Here</a> | None Found     |
| Spills-CO               | Colorado Spills (aka CO ERNS)  | Emergency Release Reports         | <a href="#">Click Here</a> | 1              |
| SSTS-US                 | Section 7 Tracking System  | ERS Supplemental Govt Sources     | <a href="#">Click Here</a> | None Found     |
| SWF-CO                  | Solid Waste Facilities   | State/Tribal Landfill/Solid Waste | <a href="#">Click Here</a> | None Found     |
| SWLF-US                 | Solid Waste Facilities   | Federal Solid Waste               | <a href="#">Click Here</a> | None Found     |
| SWRCY-CO                | Recycler Database (aka Registered Recyclers Listing)   | State/Tribal ASTM Other Med       | <a href="#">Click Here</a> | None Found     |
| Tribal-Air-US           | Tribal Air Permitted Facilities  | ERS Supplemental Govt Sources     | <a href="#">Click Here</a> | None Found     |
| Tribal-LUST-Closed-Reg4 | Tribal Leaking Underground Storage Tanks, Region 4, Closed Cases (aka Indian LUST)   | Federal LUST                      | <a href="#">Click Here</a> | None Found     |
| Tribal-LUST-Closed-Reg8 | Tribal Leaking Underground Storage Tanks, Region 6 (aka Indian LUST)   | Federal LUST                      | <a href="#">Click Here</a> | None Found     |
| Tribal-LUST-Closed-Reg9 | Tribal Leaking Underground Storage Tanks, Region 9 (aka Indian LUST)   | Federal LUST                      | <a href="#">Click Here</a> | None Found     |
| Tribal-LUST-Open-Reg10  | Tribal Leaking Underground Storage Tanks (aka Indian LUST)   | Federal LUST                      | <a href="#">Click Here</a> | None Found     |

| ABREVIATION           | DATABASE FULLNAME  | DATABASE CATEGORY             | DATABASE DETAILS LINK      | TOTAL LISTINGS |
|-----------------------|--|-------------------------------|----------------------------|----------------|
| Tribal-LUST-Open-Reg4 | Tribal Leaking Underground Storage Tanks, Region 4, Open Cases (aka Indian LUST) | Federal LUST                  | <a href="#">Click Here</a> | None Found     |
| Tribal-LUST-Open-Reg8 | Tribal Leaking Underground Storage Tanks, Region 6 (aka Indian LUST)             | Federal LUST                  | <a href="#">Click Here</a> | None Found     |
| Tribal-LUST-Open-Reg9 | Tribal Leaking Underground Storage Tanks , Region 9 (aka Indian LUST)            | Federal LUST                  | <a href="#">Click Here</a> | None Found     |
| Tribal-LUST-Reg1      | Tribal Leaking Underground Storage Tanks (aka Indian LUST)                       | Federal LUST                  | <a href="#">Click Here</a> | None Found     |
| Tribal-LUST-Reg7      | Tribal Leaking Underground Storage Tanks, Region 7 (aka Indian LUST)             | Federal LUST                  | <a href="#">Click Here</a> | None Found     |
| Tribal-ODI-US         | Tribal Open Dump Sites   | Federal Solid Waste           | <a href="#">Click Here</a> | None Found     |
| Tribal-UST-Reg1       | Tribal Underground Storage Tanks (aka INDIAN UST)                                | Federal UST                   | <a href="#">Click Here</a> | None Found     |
| Tribal-UST-Reg10      | Tribal Underground Storage Tanks (aka Indian UST)                                | Federal UST                   | <a href="#">Click Here</a> | None Found     |
| Tribal-UST-Reg4       | Tribal Underground Storage Tanks (aka INDIAN UST)                                | Federal UST                   | <a href="#">Click Here</a> | None Found     |
| Tribal-UST-Reg7       | Tribal Underground Storage Tanks, Region 7 (aka UST)                             | Federal UST                   | <a href="#">Click Here</a> | None Found     |
| Tribal-UST-Reg8       | Tribal Underground Storage Tanks (aka Tribal UST)                                | Federal UST                   | <a href="#">Click Here</a> | None Found     |
| Tribal-UST-Reg9       | Tribal Underground Storage Tanks (aka Tribal UST)                                | Federal UST                   | <a href="#">Click Here</a> | None Found     |
| Tribal-VCP-US         | Tribal VCP   | Federal Tribal VCP            | <a href="#">Click Here</a> | None Found     |
| TRIS2000-US           | Historical Toxics Release Inventory System                                       | ERS Supplemental Govt Sources | <a href="#">Click Here</a> | None Found     |
| TRIS2010-US           | Toxics Release Inventory System  | ERS Supplemental Govt Sources | <a href="#">Click Here</a> | None Found     |
| TRIS80-US             | Historical Toxics Release Inventory System                                       | ERS Supplemental Govt Sources | <a href="#">Click Here</a> | None Found     |
| TRIS90-US             | Historical Toxics Release Inventory System                                       | ERS Supplemental Govt Sources | <a href="#">Click Here</a> | None Found     |
| TSCA-US               | Toxics Substance Control Sites   | ERS Supplemental Govt Sources | <a href="#">Click Here</a> | None Found     |
| UMTRA-CO              | Uranium Mill Tailings Sites in Colorado  | ERS Supplemental Govt Sources | <a href="#">Click Here</a> | None Found     |
| UMTRA-US              | Historical Uranium Mill Tailings Remedial Action Sites                           | ERS Supplemental Govt Sources | <a href="#">Click Here</a> | None Found     |

| ABREVIATION         | DATABASE FULLNAME           | DATABASE CATEGORY                    | DATABASE DETAILS LINK      | TOTAL LISTINGS |
|---------------------|-----------------------------|--------------------------------------|----------------------------|----------------|
| USGS-Waterwells-US  | Ground Water Site Inventory | ERS Supplemental Govt Sources        | <a href="#">Click Here</a> | None Found     |
| UST-CO              | Underground Storage Tanks   | State/Tribal UST                     | <a href="#">Click Here</a> | 1              |
| Vapor-Intrusions-US | Vapor Intrusion Database    | ERS Supplemental Govt Sources        | <a href="#">Click Here</a> | None Found     |
| VCP-CO              | Voluntary Cleanup Program   | State/Tribal Voluntary Cleanup Sites | <a href="#">Click Here</a> | None Found     |
| Wells-CO            | Colorado Wells              | ERS Supplemental Govt Sources        | <a href="#">Click Here</a> | None Found     |
| WTF-CO              | Waste Tire Facilities       | ERS Supplemental Govt Sources        | <a href="#">Click Here</a> | None Found     |

---

## UN-MAPPABLE OCCURRENCES

The following occurrences were not mapped primarily due to incomplete or inaccurate address information. All of the following occurrences were determined to share the same zip code as the area searched. General status information is given with each occurrence along with any address information entered by the agency responsible for the list.

| ID                              | Facility Name | Address | Database | Status |
|---------------------------------|---------------|---------|----------|--------|
| No "un-mapped" sites requested. |               |         |          |        |

---

## **DISCLAIMER, LIMITS AND LIABILITIES**

All of the data presented in this report was garnered from public information maintained by governmental agencies. **Environmental Record Search (ERS)** cannot ensure that the data, which has been entered and maintained by others, is complete and/or accurate. Any, and all omissions, errors, negligence, accidentally or otherwise within the data received by **ERS** is assumed to be caused by others and **ERS** cannot and does not assume, take, or acknowledge any liability whatsoever for their respective data. The extrapolation of the mapped locations is based solely on the accuracy of the data provided by others. Prior to relying completely on any mapped location within this report, its accuracy should be verified using other means such as further documentation or a field visit. **ERS** makes no representation, warranty or guaranty, express or implied regarding the accuracy of the data entered and maintained by others or the suitability of the data received from others in this report for a certain task or interpretation.

The data presented in this report should only be interpreted by an experienced environmental professional, as per EPA definition, that completely understands the potential inaccuracy of the data derived from others, the possible existence of contaminated occurrences that have not been listed, and the possibility that the governmental database misrepresents the actual status of an occurrence or listing. Prior to relying completely on any of the data within this report, an environmental professional should verify the accuracy of the information presented unless one of ERS's Environmental Professionals has interpreted the data and/or report.

It is important that the reader and/or end user of this information realize that the data gathered has not been verified for its accuracy or completeness in any way by **ERS**. With billions of records, this is an impossible task for any Company. As much as possible, the data is presented unchanged and unaltered to represent the actual data produced by these agencies. This insures the integrity of the data for the end user.

**ERS** does however stand behind its representation of the data, any manually plotted occurrences, any risk determinations and all other items directly under its control. This report does comply (as far as the data is reasonably ascertainable as outlined in both the following standards) with section 8.2.1 of ASTM 1527-13 – Standard Environmental Record Sources and EPA's 40 CFR Part 312, All Appropriate Inquiries. **ERS** does ensure that the data is accurately reproduced from the original source. **ERS** backs the reporting of the data with \$3,000,000 of General and Environmental Professional Liability (errors and omissions) Insurance!

The **ERS** logo, name, report design, presentation, maps, tables, etc., are the exclusive property of **ERS** and its parent company and affiliates. Except as provided below, information or images contained in this report may not be reproduced or distributed in whole or in part by any means without the prior written permission from **ERS**. United States and international copyright laws protect any and all reports produced by **ERS**.

The person or entity that purchased this report may make up to five (5) copies of the entire report or any part of it for archival purposes or to include as part of another report. All copyright information must remain intact and not be modified in any way.

**Environmental Record Search (ERS)** and their respective products/reports (i.e. RecCheck, LenderCheck, Environmental Screen, etc.) as well as their respective business operations, are **NOT** associated in any way with nor related to, First American Commercial Real Estate, Inc. (FACRES) and/or the First American Family of Companies.

Maps throughout this report were created using ArcGIS® software by ESRI. ArcGIS® and ArcMap™ are the intellectual property of ESRI and are used herein under license. Copyright © ESRI. All rights reserved. For more information about ESRI® software, please visit [www.esri.com](http://www.esri.com). Topographic imagery used in maps throughout this report are Copyright © 2011 National Geographic Society. Street and aerial "hybrid" imagery used in maps throughout this report are Copyright © 2010 Microsoft Corporation and its data suppliers.

---

**APPENDIX D – LOCAL REGULATORY RECORDS**

---

# Property Record Card

Las Animas Assessor

**ZECHES SCOTT A  
ENTERPRISES LLC**

2000 SANTA FE TRAIL  
TRINIDAD, CO 81082-0000

**Account: R0007651**

Tax Area: TURA11P - TURA11P

Acres: 1.790

**Parcel: 12425000**

Situs Address:

1986 SANTA FE TRAIL  
TRINIDAD, 810820000

## Value Summary

### Value By:

Land (1)

**Total**

### Market

\$1,164

**\$1,164**

### Override

N/A

**\$1,164**

## Legal Description

24-33-64 PT-SW4SW4SE4- CONT-1.79 ACRS- BEG AT A PT WHICH IS 300' N & 395.3' E OF THE SW COR OF SW4SE4 TH N 300' FOLL THE E BDRY LINE OF OLD US HWY 85-87 TO A PT TH E 260FT M/ OR /L TO A PT ON THE E BDRY LINE OF THE SWSWSE SEC 24 TH S FOLLOWING SAID E BDRY LINE A DIST OF 300' TO A PT TH 2 260' TO PL OF BEG.

## Sale Data

| Doc. #         | Sale Date  | Deed Type | Validity | Verified | Sale Price | Ratio | Adj. Price | Ratio | Time Adj. Price | Ratio |
|----------------|------------|-----------|----------|----------|------------|-------|------------|-------|-----------------|-------|
| B: 1159 P: 169 | 09/25/2019 | WD        | UI       | Y        | \$290,000  | 0.40  | \$290,000  | 0.40  | \$290,000       | 0.40  |
| 0910000207     | 10/26/1994 | WD        | QV       | Y        | \$3,600    | 32.33 | \$3,600    | 32.33 | \$3,600         | 32.33 |

## Land Occurrence 1

|               |                        |            |         |
|---------------|------------------------|------------|---------|
| Property Code | 0200 - VACANT COM LOTS | Measure By | Acre    |
| Acres         | 1.79                   | SQFT       | 77972.4 |

## Abstract Summary

| Code         | Classification  | Actual Value   | Taxable Value | Actual Override | Taxable Override |
|--------------|-----------------|----------------|---------------|-----------------|------------------|
| 0200         | VACANT COM LOTS | \$1,164        | \$340         | NA              | NA               |
| <b>Total</b> |                 | <b>\$1,164</b> | <b>\$340</b>  | <b>NA</b>       | <b>NA</b>        |

## Transfer Documents

# Property Record Card

Las Animas Assessor

---

| <b>Account Number</b> | <b>Parcel Number</b> | <b>Book Page</b> | <b>Recording Date</b> | <b>Reception Number</b> |
|-----------------------|----------------------|------------------|-----------------------|-------------------------|
| R0007651              | 12425000             | B: 907 P: 439    | 06/13/1994            | 0907-000439             |
| R0007651              | 12425000             | B: 910 P: 207    | 10/26/1994            | 0910-000207             |
| R0006492              | 12110000             | B: 1159 P: 169   | 10/03/2019            | 201900750350            |
| R0007651              | 12425000             |                  |                       |                         |

---

# Property Record Card

Las Animas Assessor

**ZECHES SCOTT A  
ENTERPRISES LLC**

2000 SANTA FE TRAIL  
TRINIDAD, CO 81082-0000

**Account: R0006492**

Tax Area: 11P - DISTRICT 11P

Acres: 1.368

**Parcel: 12110000**

Situs Address:  
2000 SANTA FE TRAIL  
TRINIDAD, 810820000

## Value Summary

| Value By:      | Market          | Override        |
|----------------|-----------------|-----------------|
| Land (1)       | \$5,360         | N/A             |
| Land (2)       | \$5,360         | N/A             |
| Commercial (1) | \$3,127         | N/A             |
| Commercial (2) | \$6,144         | N/A             |
| Commercial (3) | \$306           | N/A             |
| Commercial (4) | \$315           | N/A             |
| <b>Total</b>   | <b>\$20,612</b> | <b>\$20,612</b> |

## Legal Description

24-33-64 PT-SWSE- BEING- 215' X 277' AKA HILL STOP SERVICE STATION:



## Sale Data

| Doc. #         | Sale Date  | Deed Type | Validity | Verified | Sale Price | Ratio | Adj. Price | Ratio | Time Adj. Price | Ratio |
|----------------|------------|-----------|----------|----------|------------|-------|------------|-------|-----------------|-------|
| B: 1159 P: 169 | 09/25/2019 | WD        | UI       | Y        | \$290,000  | 7.11  | \$290,000  | 7.11  | \$290,000       | 7.11  |

## Land Occurrence 1

|               |                          |            |             |
|---------------|--------------------------|------------|-------------|
| Property Code | 2130 - SPEC.PURPOSE-LAND | Measure By | Square Feet |
| Acres         | 0.684                    | SQFT       | 29777       |

## Land Occurrence 2

|               |                               |            |             |
|---------------|-------------------------------|------------|-------------|
| Property Code | 2135 - WAREHOUSE/STORAGE-LAND | Measure By | Square Feet |
| Acres         | 0.684                         | SQFT       | 29777       |

# Property Record Card

Las Animas Assessor

## Commercial Occurrence 1

|                      |                          |                   |                       |
|----------------------|--------------------------|-------------------|-----------------------|
| Property Code        | 2130 - SPEC.PURPOSE-LAND | Actual Year Built | 1957                  |
| Architectural Style  | 408 - Service Station    | Building Type     | 408 - Service Station |
| Effective Year Built | 1957                     | Roof Structure    | 2 - Flat              |
| Stories              | 1 - 1                    |                   |                       |

## Commercial Occurrence 2

|                      |                          |                   |                       |
|----------------------|--------------------------|-------------------|-----------------------|
| Property Code        | 2130 - SPEC.PURPOSE-LAND | Actual Year Built | 1957                  |
| Architectural Style  | 408 - Service Station    | Building Type     | 408 - Service Station |
| Effective Year Built | 1957                     | Roof Structure    | 2 - Flat              |
| Stories              | 1 - 1                    |                   |                       |

## Commercial Occurrence 3

|                      |                                  |                   |                 |
|----------------------|----------------------------------|-------------------|-----------------|
| Property Code        | 2230 - SPEC.PURPOSE-IMPROVEMENTS | Actual Year Built | 2000            |
| Architectural Style  | 421 - Shed Tool                  | Building Type     | 421 - Shed Tool |
| Effective Year Built | 2000                             | Roof Structure    | 2 - Flat        |
| Stories              | 1 - 1                            |                   |                 |

## Commercial Occurrence 4

|                      |                                  |                   |                 |
|----------------------|----------------------------------|-------------------|-----------------|
| Property Code        | 2230 - SPEC.PURPOSE-IMPROVEMENTS | Actual Year Built | 2000            |
| Architectural Style  | 421 - Shed Tool                  | Building Type     | 421 - Shed Tool |
| Effective Year Built | 2000                             | Roof Structure    | 2 - Flat        |
| Stories              | 1 - 1                            |                   |                 |

## Abstract Summary

| Code         | Classification            | Actual Value    | Taxable Value  | Actual Override | Taxable Override |
|--------------|---------------------------|-----------------|----------------|-----------------|------------------|
| 2130         | SPEC.PURPOSE-LAND         | \$14,631        | \$4,240        | NA              | NA               |
| 2135         | WAREHOUSE/STORAGE-LAND    | \$5,360         | \$1,550        | NA              | NA               |
| 2230         | SPEC.PURPOSE-IMPROVEMENTS | \$621           | \$180          | NA              | NA               |
| <b>Total</b> |                           | <b>\$20,612</b> | <b>\$5,970</b> | <b>NA</b>       | <b>NA</b>        |

## Transfer Documents

| Account Number       | Parcel Number        | Book Page      | Recording Date | Reception Number |
|----------------------|----------------------|----------------|----------------|------------------|
| R0006492             | 12110000             | B: 869 P: 577  | 10/01/1989     | 0869-000577      |
| R0006492<br>R0007651 | 12110000<br>12425000 | B: 1159 P: 169 | 10/03/2019     | 201900750350     |

Facility

**8340 - Hilltop Shamrock Service Station**  
**2000 Santa Fe Dr**  
**Trinidad, CO 81082**  
**Las Animas County**

**AKA Name:**  
**AKA Address:**  
**Facility Telephone:**  
**Contact Name:**  
**Facility Creation Date:**

**A OPERATOR:**  
**Certification #:**

**B OPERATOR:**  
**Certification #:**

**Primary Contact:**  
**Phone Number:**

**Category: Retail Gas Station**

**Type: Retail**  
**Total Tanks: 2      Total Hoses -**  
**Currently in Use: 0    UST - 0    AST - 0    LPG - 0**  
**Temporarily Closed Tanks: 0    UST - 0    AST - 0    LPG - 0**  
**Permanently Closed Tanks: 2    UST - 2    AST - 0    LPG - 0**  
**Delivery Prohibition Tanks: 0    UST - 0    AST - 0    LPG - 0**  
**Delivery Prohibition Date:**

**Assigned Inspector**  
**Non-Retail Inspector: Chuck Simmons**  
**303-883-8542**  
**Retail Inspector: Chuck Simmons 303-**  
**883-8542**  
**LPG Inspector: Chuck Simmons 303-**  
**883-8542**  
**OCP/OTA Inspector: Chuck Simmons**  
**303-883-8542**

**For further information see Help Menu**

**ACP Send**    **ACP Due**  
**Date**        **Date**  
**January 31**   **March 31**

**Street Map1:**



**Street Map2:**



**Sardonynx Primary ID:**

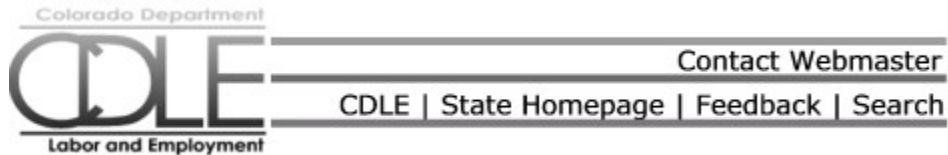
**Sardonynx Secondary ID:**

Processes   Tanks

| <a href="#">Process</a>          | <a href="#">Date</a> | <a href="#">Status</a> |
|----------------------------------|----------------------|------------------------|
| <a href="#">Closure - ACK: 0</a> | 5/29/1997            | Closed                 |
| <a href="#">Event - ID: 5913</a> | 8/28/1997            | Closed                 |



Log in is for Oil and Public Safety Employees only. For more detailed information please contact the Public Records Center to schedule a file review at (303) 318-8525.



Event

**Event Id** 5913

**Alt Event Id**

**Facility**

**Logged By**  
**Reviewer** Dennis Hotovec  
**REP**

**On** Thursday, August 28, 1997

8340 - [Hilltop Shamrock Service Station](#)  
2000 Santa Fe Dr  
Trinidad, CO 81082, Las Animas County  
**Category** Retail Gas Station

**Site Name** Hilltop Shamrock Service

**Location1** 2000 Santa Fe Dr

**Location2**

**Location3**

**City,County,Zip** Trinidad, Las Animas, 81082

**Discovery**

**Source of Release**

**Status** Closed

**Site Classification**

**MTBE Classification**

**Projected Closure Date**

**Cause of Release**

**Sardonix Primary ID:**

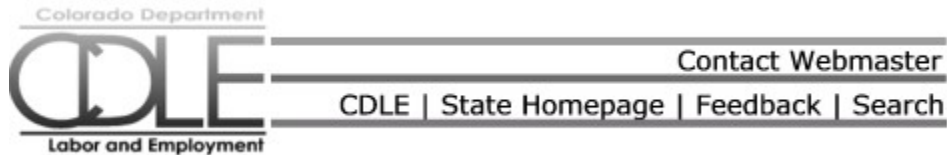
**Sardonix Secondary ID:**

Activity [Classify](#)

| <a href="#">Date</a> | <a href="#">Activity</a>          |
|----------------------|-----------------------------------|
| 7/31/1997            | Confirmed Release Reported        |
| 5/26/1998            | Send Closure Letter - NFA         |
| 5/26/1998            | Tank Release Under Control        |
| 5/26/1998            | LUST Cleanup Initiated: Petroleum |
| 5/26/1998            | Site Cleanup Completed            |
| 5/26/1998            | CR - No Further Action Required   |



Log in is for Oil and Public Safety Employees only. For more detailed information please contact the Public Records Center to schedule a file review at (303) 318-8525.



Copyright © 2000, Colorado Dept. of Labor and Employment  
Developed by [Greenbrier & Russel, Inc.](#)

You are currently logged into database COSTIS as Public

HM



USLASHIL 0011

STATE USE ONLY

I.D. Number 00 6667

Date Received 4/2/86

HILLTOP SERVICE STATION
2000 COUNTRY CLUB DR TRINIDAD
STORAGE LOC: SU 17

INFORMATION

- 1. pipeline facilities (including gathering lines) regulated under the Natural Gas Pipeline Safety Act of 1968...
2. storage tanks situated in an underground area...
3. surface impoundments, pits, ponds, or lagoons...
4. storm water or waste water collection systems...
5. flow-through process tanks...
6. liquid traps or associated gathering lines directly related to oil or gas production and gathering operations...
7. storage tanks situated in an underground area...
8. What Substances Are Covered? The notification requirements apply to underground storage tanks that contain regulated substances...
9. Where To Notify? Completed notification forms should be sent to the address given at the top of this page.
10. When To Notify? 1. Owners of underground storage tanks in use or that have been taken out of operation after January 1, 1974...
11. Penalties: Any owner who knowingly fails to notify or submits false information shall be subject to a civil penalty not to exceed \$10,000 for each tank for which notification is not given or for which false information is submitted.

ground tanks that are expected that the information you provide will be based on reasonably available records, or, in the absence of such records, your knowledge, belief, or recollection.

Who Must Notify? Section 9002 of RCRA, as amended, requires that, unless exempted, owners of underground tanks that store regulated substances must notify designated State or local agencies of the existence of their tanks.

(a) in the case of an underground storage tank in use on November 8, 1984, or brought into use after that date, any person who owns an underground storage tank used for the storage, use, or dispensing of regulated substances, and

(b) in the case of any underground storage tank in use before November 8, 1984, but no longer in use on that date, any person who owned such tank immediately before the discontinuation of its use.

What Tanks Are Included? Underground storage tank is defined as any one or combination of tanks that (1) is used to contain an accumulation of "regulated substances," and (2) whose volume (including connected underground piping) is 10% or more beneath the ground.

What Tanks Are Excluded? Tanks removed from the ground are not subject to notification. Other tanks excluded from notification are:

- 1. farm or residential tanks of 1,100 gallons or less capacity used for storing motor fuel for noncommercial purposes;
2. tanks used for storing heating oil for consumptive use on the premises where stored;
3. septic tanks;

INSTRUCTIONS

Please type or print in ink all items except "signature" in Section V. This form must be completed for each location containing underground storage tanks. If more than 5 tanks are owned at this location, photocopy the reverse side, and staple continuation sheets to this form.

Indicate number of continuation sheets attached

Empty box for continuation sheets

I OWNERSHIP OF TANK(S)

Owner Name (Corporation, Individual, Public Agency, or Other Entity)

Hadad Motor Sales, Inc.

Street Address

732 N. Commercial

County

Las Animas

City

Trinidad

State

CO

ZIP Code

81082

Area Code

303

Phone Number

846-3318

Type of Owner (Mark all that apply)

[X] Current

[ ] State or Local Gov't

[ ] Private or Corporate

[ ] Former

[ ] Federal Gov't (GSA facility I.D. no. \_\_\_\_\_)

[ ] Ownership uncertain

II LOCATION OF TANK(S)

(If same as Section I, mark box here [ ])

Facility Name or Company Site Identifier, as applicable

Hilltop Service Station

Street Address or State Road, as applicable

2000 Country Club Drive

County

Las Animas

City (nearest)

Trinidad

State

CO

ZIP Code

81082

Indicate number of tanks at this location

2

Mark box here if tank(s) are located on land within an Indian reservation or on other Indian trust land [ ]

III CONTACT PERSON AT TANK LOCATION

Name (If same as Section I, mark box here [X])

Job Title

Area Code

Phone Number

719

IV. TYPE OF NOTIFICATION

[ ] Mark box here only if this is amended or subsequent notification for this location.

V. CERTIFICATION (Read and sign after completing Section VI.)

I certify under penalty of law that I have personally examined and am familiar with the information submitted in this and all attached documents, and that based on my inquiry of those individuals immediately responsible for obtaining the information, I believe that the submitted information is true, accurate, and complete.

Name and official title of owner or owner's authorized representative

Joseph E. Hadad - President

Signature

Joseph E. Hadad

Date Signed

3/28/86

CONTINUE ON REVERSE SIDE

6667

VI. DESCRIPTION OF UNDERGROUND STORAGE TANKS (Complete for each tank at this location)

| Tank Identification No. (e.g., ABC-123), or Arbitrarily Assigned Sequential Number (e.g., 1,2,3...)  | Tank No. 1  | Tank No. 2  | Tank No.   | Tank No.   | Tank No.   |
|--|---|---|--|--|--|
| <b>1. Status of Tank</b><br>(Mark all that apply) <input type="checkbox"/> Currently in Use<br><input type="checkbox"/> Temporarily Out of Use<br><input type="checkbox"/> Permanently Out of Use<br><input type="checkbox"/> Brought into Use after 5/8/86  | <input checked="" type="checkbox"/><br><input type="checkbox"/><br><input type="checkbox"/><br><input type="checkbox"/>   | <input checked="" type="checkbox"/><br><input type="checkbox"/><br><input type="checkbox"/><br><input type="checkbox"/>   | <input type="checkbox"/><br><input type="checkbox"/><br><input type="checkbox"/><br><input type="checkbox"/>   | <input type="checkbox"/><br><input type="checkbox"/><br><input type="checkbox"/><br><input type="checkbox"/>   | <input type="checkbox"/><br><input type="checkbox"/><br><input type="checkbox"/><br><input type="checkbox"/>   |
| <b>2. Estimated Age (Years)</b>  | 13  | 13  |  |  |  |
| <b>3. Estimated Total Capacity (Gallons)</b>   | 2000  | 8000  |  |  |  |
| <b>4. Material of Construction</b><br>(Mark one <input checked="" type="checkbox"/> )<br><input type="checkbox"/> Steel<br><input type="checkbox"/> Concrete<br><input type="checkbox"/> Fiberglass Reinforced Plastic<br><input type="checkbox"/> Unknown<br>Other, Please Specify _____  | <input checked="" type="checkbox"/><br><input type="checkbox"/><br><input type="checkbox"/><br><input type="checkbox"/>   | <input checked="" type="checkbox"/><br><input type="checkbox"/><br><input type="checkbox"/><br><input type="checkbox"/>   | <input type="checkbox"/><br><input type="checkbox"/><br><input type="checkbox"/><br><input type="checkbox"/>   | <input type="checkbox"/><br><input type="checkbox"/><br><input type="checkbox"/><br><input type="checkbox"/>   | <input type="checkbox"/><br><input type="checkbox"/><br><input type="checkbox"/><br><input type="checkbox"/>   |
| <b>5. Internal Protection</b><br>(Mark all that apply) <input type="checkbox"/> Cathodic Protection<br><input type="checkbox"/> Interior Lining (e.g., epoxy resins)<br><input type="checkbox"/> None<br><input checked="" type="checkbox"/> Unknown<br>Other, Please Specify _____  | <input type="checkbox"/><br><input type="checkbox"/><br><input type="checkbox"/><br><input checked="" type="checkbox"/>   | <input type="checkbox"/><br><input type="checkbox"/><br><input type="checkbox"/><br><input checked="" type="checkbox"/>   | <input type="checkbox"/><br><input type="checkbox"/><br><input type="checkbox"/><br><input type="checkbox"/>   | <input type="checkbox"/><br><input type="checkbox"/><br><input type="checkbox"/><br><input type="checkbox"/>   | <input type="checkbox"/><br><input type="checkbox"/><br><input type="checkbox"/><br><input type="checkbox"/>   |
| <b>6. External Protection</b><br>(Mark all that apply) <input type="checkbox"/> Cathodic Protection<br><input checked="" type="checkbox"/> Painted (e.g., asphaltic)<br><input type="checkbox"/> Fiberglass Reinforced Plastic Coated<br><input type="checkbox"/> None<br><input type="checkbox"/> Unknown<br>Other, Please Specify _____  | <input type="checkbox"/><br><input checked="" type="checkbox"/><br><input type="checkbox"/><br><input type="checkbox"/><br><input type="checkbox"/>   | <input type="checkbox"/><br><input checked="" type="checkbox"/><br><input type="checkbox"/><br><input type="checkbox"/><br><input type="checkbox"/>   | <input type="checkbox"/><br><input type="checkbox"/><br><input type="checkbox"/><br><input type="checkbox"/><br><input type="checkbox"/>   | <input type="checkbox"/><br><input type="checkbox"/><br><input type="checkbox"/><br><input type="checkbox"/><br><input type="checkbox"/>   | <input type="checkbox"/><br><input type="checkbox"/><br><input type="checkbox"/><br><input type="checkbox"/><br><input type="checkbox"/>   |
| <b>7. Piping</b><br>(Mark all that apply) <input type="checkbox"/> Bare Steel<br><input checked="" type="checkbox"/> Galvanized Steel<br><input type="checkbox"/> Fiberglass Reinforced Plastic<br><input type="checkbox"/> Cathodically Protected<br><input type="checkbox"/> Unknown<br>Other, Please Specify _____  | <input type="checkbox"/><br><input checked="" type="checkbox"/><br><input type="checkbox"/><br><input type="checkbox"/><br><input type="checkbox"/>   | <input type="checkbox"/><br><input checked="" type="checkbox"/><br><input type="checkbox"/><br><input type="checkbox"/><br><input type="checkbox"/>   | <input type="checkbox"/><br><input type="checkbox"/><br><input type="checkbox"/><br><input type="checkbox"/><br><input type="checkbox"/>   | <input type="checkbox"/><br><input type="checkbox"/><br><input type="checkbox"/><br><input type="checkbox"/><br><input type="checkbox"/>   | <input type="checkbox"/><br><input type="checkbox"/><br><input type="checkbox"/><br><input type="checkbox"/><br><input type="checkbox"/>   |
| <b>8. Substance Currently or Last Stored in Greatest Quantity by Volume</b><br>(Mark all that apply) <input type="checkbox"/> a. Empty<br><input type="checkbox"/> b. Petroleum<br><input type="checkbox"/> Diesel<br><input type="checkbox"/> Kerosene<br><input checked="" type="checkbox"/> Gasoline (including alcohol blends)<br><input type="checkbox"/> Used Oil<br>Other, Please Specify _____<br><input type="checkbox"/> c. Hazardous Substance<br>Please Indicate Name of Principal CERCLA Substance<br>OR<br>Chemical Abstract Service (CAS) No<br>Mark box <input type="checkbox"/> if tank stores a mixture of substances<br><input type="checkbox"/> d. Unknown | <input type="checkbox"/><br><input type="checkbox"/><br><input type="checkbox"/><br><input checked="" type="checkbox"/><br><input type="checkbox"/><br><input type="checkbox"/><br><input type="checkbox"/> | <input type="checkbox"/><br><input type="checkbox"/><br><input type="checkbox"/><br><input checked="" type="checkbox"/><br><input type="checkbox"/><br><input type="checkbox"/><br><input type="checkbox"/> | <input type="checkbox"/><br><input type="checkbox"/><br><input type="checkbox"/><br><input type="checkbox"/><br><input type="checkbox"/><br><input type="checkbox"/><br><input type="checkbox"/> | <input type="checkbox"/><br><input type="checkbox"/><br><input type="checkbox"/><br><input type="checkbox"/><br><input type="checkbox"/><br><input type="checkbox"/><br><input type="checkbox"/> | <input type="checkbox"/><br><input type="checkbox"/><br><input type="checkbox"/><br><input type="checkbox"/><br><input type="checkbox"/><br><input type="checkbox"/><br><input type="checkbox"/> |
| <b>9. Additional Information (for tanks permanently taken out of service)</b><br><input type="checkbox"/> a. Estimated date last used (mo/yr)<br><input type="checkbox"/> b. Estimated quantity of substance remaining (gal.)<br><input type="checkbox"/> c. Mark box <input type="checkbox"/> if tank was filled with inert material (e.g., sand, concrete)   | <input type="checkbox"/><br><input type="checkbox"/><br><input type="checkbox"/>  | <input type="checkbox"/><br><input type="checkbox"/><br><input type="checkbox"/>  | <input type="checkbox"/><br><input type="checkbox"/><br><input type="checkbox"/>   | <input type="checkbox"/><br><input type="checkbox"/><br><input type="checkbox"/>   | <input type="checkbox"/><br><input type="checkbox"/><br><input type="checkbox"/>   |

ROY ROMER  
governor

JON NUMAIR  
Executive Director

RICHARD O. PIPER  
State Inspector of Oils



**DEPARTMENT OF LABOR AND EMPLOYMENT**

Oil Inspection Section  
Tower 3, Suite 600  
1515 Arapahoe Street  
Denver CO 80202-2117  
(303) 620-4300; Fax (303) 620-4028

ACK #417-97

HADAD MOTORS INC  
ATTN JOE HADAD  
732 N COMMERCIAL ST  
TRINIDAD CO 81082

Dear Sir or Madam:

Your notice of intent to close or remove TWO (2) underground storage tanks at:

FACILITY:HADAD MOTORS

STREET:2000 SANTA FE TRAIL CITY:TRINIDAD

has been received by the State Oil Inspection Section.

FAC.REG.NO.6667 OWNER.ID.NO2670

|   |   |
|---|---|
|   | No. of tanks, Size, or contents of tanks not included.  |
|   | Actual location of tanks is not clearly stated.   |
|   | No record has been found for this facility. We have assigned this site the above Facility ID #. If there are any other underground storage tanks at this site, you MUST register them on the enclosed form. |
|   | No mention of a "site assessment" was made. (You must assess the tank site for possible contamination at the time of closure)...see "Note" below and appropriate attachments.                               |
| X | You must also notify the Fire Department having jurisdiction over the facility, and make sure that no building permit is required by zoning commission.   |
|   | No Problems With The Notice.  |

If any of the top 3 boxes are marked, you must submit detailed information on the enclosed form. Return this form at the completion of your site assessment and include payment for outstanding registration fees as noted below.  
**THANK YOU!**

ERICA FERGUSON DATE: May 29, 1997

Note: A site assessment is required in accordance with Colorado State Regulations upon closure of the tank(s). If contaminated soils, contaminated ground water, or free product as a liquid or vapor is discovered during site assessment, or by any other manner, owners and operators must begin corrective action. All closure reports must be kept on site for a period of three years or transferred to the Oil Inspection Section/Remediation office. The remediation/technical assistance telephone number is (303) 620-4029

STATE OF COLORADO  
**CERTIFICATE OF INSPECTION**

RICHARD O. PIPER  
 STATE INSPECTOR OF OILS

Division of Labor, Oil Inspection Section  
 1001 E. 62nd Ave. Denver, CO 80216  
 (303) 289-5643



8340

|   |                  |                      |                 |                          |
|---|------------------|----------------------|-----------------|--------------------------|
| FAC. ID<br>666A                                   | CITY<br>Trinidad | COUNTY<br>Las Animas | ZIP CODE        | STATION LIST<br>Trinidad |
| FACILITY NAME<br>Hilltop Shamrock Service Station |                  |                      | INSPECTOR<br>CJ | DATE<br>11-29-94         |
| FACILITY ADDRESS<br>2000 Suntop Dr                |                  |                      |                 | TIME                     |

TOTAL NO. OF PUMPS: 5

**RESET DATA**

| PUMP #   | LF | LF  |  |  |  |  |  |  |  |  |  |  |  |  |  |  |  |  |  |  |
|----------|----|-----|--|--|--|--|--|--|--|--|--|--|--|--|--|--|--|--|--|--|
| START    | -5 | -10 |  |  |  |  |  |  |  |  |  |  |  |  |  |  |  |  |  |  |
| VAR C.I. | 0  | 0   |  |  |  |  |  |  |  |  |  |  |  |  |  |  |  |  |  |  |
| END VAR. | 0  | 0   |  |  |  |  |  |  |  |  |  |  |  |  |  |  |  |  |  |  |

**BRANDS**

**POSTINGS**

**CHECKLIST**

|         |   |      |    |             |           |
|---------|---|------|----|-------------|-----------|
| U.L.    | 1 | 1162 | 20 | GASOLINE    | Shamrock  |
| U.L. ++ |   |      |    |             |           |
| P.U.L.  | 1 | 1262 | 10 | ANTI-FREEZE | AutoGuard |
| DIESEL  |   |      |    |             |           |
| REG.    |   |      |    | BRAKE FLUID |           |

|            |                                     |            |                                     |
|------------|-------------------------------------|------------|-------------------------------------|
| NO SMOKE   | <input checked="" type="checkbox"/> | FIRE VALVE | <input checked="" type="checkbox"/> |
| UNLEADED   | <input checked="" type="checkbox"/> | ALLD. DET. | <input checked="" type="checkbox"/> |
| MTBE       | <input type="checkbox"/>            | FIRE EXT.  | <input checked="" type="checkbox"/> |
| ALCOHOL    | <input type="checkbox"/>            | ELECT. SW. | <input checked="" type="checkbox"/> |
| OCTANE     | <input checked="" type="checkbox"/> | 0 SETBACKS | <input checked="" type="checkbox"/> |
| OXY LABELS | <input type="checkbox"/>            | HOSES OK?  | <input checked="" type="checkbox"/> |
| INVENTORY  | <input checked="" type="checkbox"/> | NOZZLES?   | <input checked="" type="checkbox"/> |

**FORMAL LEAK DETECTION DATA**

|                           |        |       |          |          |          |
|---------------------------|--------|-------|----------|----------|----------|
| TANK # / PRODUCT          | 1. PKF | 2. LF | 3. _____ | 4. _____ | 5. _____ |
| DELIVERY SYSTEM - Pr / Su | SU     | SU    |          |          |          |
| LINE LEAK DETECT. METHOD  | 8      | 8     |          |          |          |
| LLD RECORDS CHECK OK?     | yes    | yes   |          |          |          |
| RECORDS KEPT AT           |        |       |          |          |          |
| TANK LEAK DETECT. METHOD  |        |       |          |          |          |
| TANK L.D. RECORDS CHK OK? | yes    | yes   |          |          |          |
| RECORDS KEPT AT           |        |       |          |          |          |

- LEAK DETECTION CODES**
- PRECISION TEST + MO. INVENTORY RECONCIL.
  - AUTOMATIC TANK GAUGE
  - VAPOR MONITOR WELLS
  - WATER MONITOR WELLS
  - INTERSTITIAL MONITOR
  - MANUAL TANK GAUGING
  - STAT. INVEN. RECONCIL
  - LINE TIGHTNESS TEST
  - DET. IN. SUMP. DBL. WALL
  - SUCTION NO. FOOT. VALVE
  - OTHER APPROVED

- Please Print Violation Citations Clearly -

**VIOLATIONS NOTED** WATER IN TANK  METER(S)  PRICE COMPUTER  LABELS  LEAKS

*No water in tank's*

**PLEASE NOTE: \*\* ALL VIOLATIONS MUST BE CORRECTED WITHIN \_\_\_\_\_ DAYS.**

A Typed or Printed report describing Correction of the Violations Noted Must be Sent To The Colorado Oil Inspection Section within 30 days.

RECEIVED BY: Raymond Dominguez

OWNER / OPERATOR

# STATE OF COLORADO CERTIFICATE OF INSPECTION



RICHARD O. PIPER  
STATE INSPECTOR OF OIL

Oil Inspection Section  
1515 Arapahoe Street, Tower Three, Suite 525  
Denver, CO 80202  
(303) 620-4300 Fax (303) 620 4303

|  |                         |                                   |                                |                                 |
|--|-------------------------|-----------------------------------|--------------------------------|---------------------------------|
| FAC. ID<br><i>Table 4</i>                    | CITY<br><i>Trinidad</i> | COUNTY<br><i>Town of Arapahoe</i> | ZIP CODE<br><i>81082</i>       | STATION LIST<br><i>Trinidad</i> |
| FACILITY NAME<br><i>Will Top Shamrock</i>    |                         | PHONE NO.<br><i>714-846-9952</i>  | INSPECTOR<br><i>B. Simpson</i> | DATE<br><i>2-29-96</i>          |
| FACILITY ADDRESS<br><i>2000 Sante Fe Dr.</i> |                         |                                   |                                | TIME                            |

TOTAL NO. OF PUMPS: 5

## DISPENSER OR PUMP METER CALIBRATION

| PUMP # | PRODUCT | TEST START | ADJ. TO |
|--------|---------|------------|---------|
|        |         |            |         |
|        |         |            |         |
|        |         |            |         |
|        |         |            |         |

|          | # tanks  | price/gallon | gallons returned | BRANDS                   |
|----------|----------|--------------|------------------|--------------------------|
| U.L.     | <i>1</i> | <i>1182</i>  | <i>10</i>        | GASOLINE <i>Shamrock</i> |
| U.L.++   |          |              |                  |                          |
| P.U.L.   | <i>1</i> | <i>1289</i>  | <i>10</i>        | ANTIFREEZE <i>Zerex</i>  |
| REG      |          |              |                  |                          |
| DIESEL   |          |              |                  | BRAKE FLUID <i>None</i>  |
| KEROSENE |          |              |                  |                          |

| POSTINGS                                      | CHECKLIST                                      |
|---|--|
| NO SMOKE <input checked="" type="checkbox"/>  | FIRE VALVE <input type="checkbox"/>            |
| MTBE <input type="checkbox"/>                 | FIRE EXT. <input checked="" type="checkbox"/>  |
| ALCOHOL <input type="checkbox"/>              | ELECT. SW. <input checked="" type="checkbox"/> |
| OCTANE <input checked="" type="checkbox"/>    | 0 SETBACKS <input checked="" type="checkbox"/> |
| OXY LABELS <input type="checkbox"/>           | HOSES OK? <input checked="" type="checkbox"/>  |
| INVENTORY <input checked="" type="checkbox"/> | NOZZLES <input checked="" type="checkbox"/>    |

## FORMAL LEAK DETECTION DATA

TANK #/PRODUCT 1. *PLF* 2. *LF* 3. \_\_\_\_\_ 4. \_\_\_\_\_ 5. \_\_\_\_\_

| DELIVERY SYSTEM - Pr/Su   | <i>SU</i>     |    | <i>SU</i>     |    |     |    |     |    |     |    |
|---------------------------|---------------|----|---------------|----|-----|----|-----|----|-----|----|
| LINE LEAK DETECT. METHOD  | <i>11</i>     |    | <i>4</i>      |    |     |    |     |    |     |    |
| LLD RECORDS CHECK OK?     | YES           | NO | YES           | NO | YES | NO | YES | NO | YES | NO |
| TANK LEAK DETECT. METHOD  | <i>11 SIR</i> |    | <i>11 SIR</i> |    |     |    |     |    |     |    |
| TANK L.D. RECORDS CHK OK? | <i>Yes</i>    |    | <i>Yes</i>    |    |     |    |     |    |     |    |
| ANNUAL LLD TEST RECORDS   | YES           | NO | YES           | NO | YES | NO | YES | NO | YES | NO |

- LEAK DETECTION CODES**
1. PRECISION TEST + MO. INVENTORY RECONCIL.
  2. AUTOMATIC TANK GAUGE
  3. VAPOR MONITOR WELLS
  4. WATER MONITOR WELLS
  5. INTERSTITIAL MONITOR
  6. MANUAL TANK GAUGING
  7. STAT. INVEN. RECONCIL
  8. LINE TIGHTNESS TEST
  9. DET. IN. SUMP. DBL. WALL
  10. SUCTION NO. FOOT. VALVE
  11. OTHER APPROVED

- Please Print Violation Citations Clearly -

**VIOLATIONS NOTED**    WATER IN TANK     METER(S)     PRICE COMPUTER     LABELS     LEAKS

*Need a no smoking sign on the island*

**PLEASE NOTE: \*\*ALL VIOLATIONS MUST BE CORRECTED WITHIN \_\_\_\_\_ DAYS.**

A Typed Or Printed Report Describing Correction Of The Violation Noted Must Be Sent To The Colorado Oil Inspection Section Within 30 Days.

RECEIVED BY: *Ted Menapace* OWNER/OPERATOR

STATE OF COLORADO  
**CERTIFICATE OF INSPECTION**

RICHARD O. PIPER  
 STATE INSPECTOR OF OILS

Division of Labor, Oil Inspection Section  
 1001 E. 62nd Ave. Denver, CO 80216  
 (303) 289-5643



|  |                         |                             |                                |                                 |
|--|-------------------------|-----------------------------|--------------------------------|---------------------------------|
| FAC. ID<br><i>000007</i>                       | CITY<br><i>Trinidad</i> | COUNTY<br><i>Las Animas</i> | ZIP CODE<br><i>81082</i>       | STATION LIST<br><i>Trinidad</i> |
| FACILITY NAME<br><i>HILLTOP Shamrock</i>       |                         |                             | INSPECTOR<br><i>C. Simmons</i> | DATE<br><i>4-8-93</i>           |
| FACILITY ADDRESS<br><i>2000 Santa Fe Drive</i> |                         |                             |                                | TIME                            |

TOTAL NO. OF PUMPS: 5

**RESET DATA**

|          |  |  |  |  |  |  |  |  |  |  |  |  |  |  |  |  |  |  |  |  |
|----------|--|--|--|--|--|--|--|--|--|--|--|--|--|--|--|--|--|--|--|--|
| PUMP #   |  |  |  |  |  |  |  |  |  |  |  |  |  |  |  |  |  |  |  |  |
| START    |  |  |  |  |  |  |  |  |  |  |  |  |  |  |  |  |  |  |  |  |
| VAR C.I. |  |  |  |  |  |  |  |  |  |  |  |  |  |  |  |  |  |  |  |  |
| END VAR. |  |  |  |  |  |  |  |  |  |  |  |  |  |  |  |  |  |  |  |  |

**BRANDS**

|         |             |                        |           |             |                   |
|---------|-------------|------------------------|-----------|-------------|-------------------|
| U.L.    | <i>8000</i> | <i>117<sup>2</sup></i> | <i>10</i> | GASOLINE    | <i>Shamrock</i>   |
| U.L. ++ |             |                        |           | ANTIFREEZE  | <i>Auto Guard</i> |
| P.U.L.  |             |                        |           |             |                   |
| DIESEL  |             |                        |           |             |                   |
| REG.    | <i>2000</i> | <i>117<sup>2</sup></i> | <i>10</i> | BRAKE FLUID | <i>none</i>       |

**POSTINGS**

|            |            |
|------------|------------|
| NO SMOKE   | <i>yes</i> |
| UNLEADED   | <i>yes</i> |
| MTBE       | <i>NA</i>  |
| ALCOHOL    | <i>NA</i>  |
| OCTANE     | <i>yes</i> |
| OXY LABELS | <i>NA</i>  |
| INVENTORY  | <i>yes</i> |

**CHECKLIST**

|            |            |
|------------|------------|
| FIRE VALVE | <i>NA</i>  |
| ALLD. DET. | <i>NA</i>  |
| FIRE EXT.  | <i>yes</i> |
| ELECT. SW. | <i>yes</i> |
| 0 SETBACKS | <i>yes</i> |
| HOSES OK?  | <i>yes</i> |
| NOZZLES?   | <i>OK</i>  |

**FORMAL LEAK DETECTION DATA**

TANK # / PRODUCT    1. *REG*    2. *LF*    3. \_\_\_\_\_    4. \_\_\_\_\_    5. \_\_\_\_\_

|                           |  |           |  |  |  |
|---------------------------|--|-----------|--|--|--|
| DELIVERY SYSTEM - Pr / Su | <i>SU</i>                                | <i>SU</i> |  |  |  |
| LINE LEAK DETECT. METHOD  | <i>NA</i>                                | <i>NA</i> |  |  |  |
| LLD RECORDS CHECK OK?     | <i>NA</i>                                | <i>NA</i> |  |  |  |
| RECORDS KEPT AT           | <i>Hadad's 732 N Commercial Trinidad</i> |           |  |  |  |
| TANK LEAK DETECT. METHOD  | <i>NA</i>                                | <i>NA</i> |  |  |  |
| TANK L.D. RECORDS CHK OK? | <i>NA</i>                                | <i>NA</i> |  |  |  |
| RECORDS KEPT AT           | <i>Same</i>                              |           |  |  |  |

**LEAK DETECTION CODES**

- PRECISION TEST + MO. INVENTORY RECONCIL.
- AUTOMATIC TANK GAUGE
- VAPOR MONITOR WELLS
- WATER MONITOR WELLS
- INTERSTITIAL MONITOR
- MANUAL TANK GAUGING
- STAT. INVEN. RECONCIL
- LINE TIGHTNESS TEST
- DET. IN. SUMP. DBL. WALL
- SUCTION NO. FOOT. VALVE
- OTHER APPROVED

- Please Print Violation Citations Clearly -

**VIOLATIONS NOTED**

WATER IN TANK  METER(S)  PRICE COMPUTER  LABELS  LEAKS

*No water in tank's*

*one pump out of order*

*They are going to do a tank & line test and an upgrade. This month*

**PLEASE NOTE: \*\* ALL VIOLATIONS MUST BE CORRECTED WITHIN \_\_\_\_\_ DAYS.**

A Typed or Printed report describing Correction of the Violations Noted Must be Sent To The Colorado Oil Inspection Section within 30 days.

RECEIVED BY: \_\_\_\_\_

*David Amore*

**OWNER / OPERATOR**

RICHARD O. PIPER  
STATE INSPECTOR OF OILS

STATE OF COLORADO  
**CERTIFICATE OF INSPECTION**  
Division of Labor, Oil Inspection Section  
1001 E. 62nd Ave. Denver, CO 80216  
(303) 289-5643



2670

|  |                         |                              |                          |                                 |
|--|-------------------------|------------------------------|--------------------------|---------------------------------|
| FAC. ID<br><i>6677</i>                                   | CITY<br><i>Trinidad</i> | COUNTRY<br><i>Las Animas</i> | ZIP CODE<br><i>81082</i> | STATION LIST<br><i>Trinidad</i> |
| FACILITY NAME<br><i>Hilltop Shamrock Service Station</i> |                         |                              | INSPECTOR<br><i>CP</i>   | DATE<br><i>3-7-94</i>           |
| FACILITY ADDRESS<br><i>2000 Santa Fe Drive</i>           |                         |                              |                          | TIME                            |

TOTAL NO. OF PUMPS: 2

**RESET DATA**

|          |           |  |  |  |  |  |  |  |  |  |  |  |  |  |  |  |  |  |  |  |
|----------|-----------|--|--|--|--|--|--|--|--|--|--|--|--|--|--|--|--|--|--|--|
| PUMP #   | <i>1</i>  |  |  |  |  |  |  |  |  |  |  |  |  |  |  |  |  |  |  |  |
| START    | <i>15</i> |  |  |  |  |  |  |  |  |  |  |  |  |  |  |  |  |  |  |  |
| VAR C.I. | <i>0</i>  |  |  |  |  |  |  |  |  |  |  |  |  |  |  |  |  |  |  |  |
| END VAR. | <i>0</i>  |  |  |  |  |  |  |  |  |  |  |  |  |  |  |  |  |  |  |  |

**BRANDS**

**POSTINGS**

**CHECKLIST**

|         |             |             |           |             |                  |
|---------|-------------|-------------|-----------|-------------|------------------|
| U.L.    | <i>8000</i> | <i>114L</i> | <i>10</i> | GASOLINE    | <i>Shamrock</i>  |
| U.L. ++ |             |             |           |             |                  |
| P.U.L.  | <i>2000</i> | <i>121L</i> | <i>15</i> | ANTI FREEZE | <i>Autoguard</i> |
| DIESEL  |             |             |           |             |                  |
| REG.    |             |             |           | BRAKE FLUID |                  |

|            |                                     |            |                                     |
|------------|-------------------------------------|------------|-------------------------------------|
| NO SMOKE   | <input checked="" type="checkbox"/> | FIRE VALVE | <input checked="" type="checkbox"/> |
| UNLEADED   | <input checked="" type="checkbox"/> | ALLD. DET. | <input checked="" type="checkbox"/> |
| MTBE       | <input type="checkbox"/>            | FIRE EXT.  | <input checked="" type="checkbox"/> |
| ALCOHOL    | <input type="checkbox"/>            | ELECT. SW. | <input checked="" type="checkbox"/> |
| OCTANE     | <input checked="" type="checkbox"/> | 0 SETBACKS | <input checked="" type="checkbox"/> |
| OXY LABELS | <input type="checkbox"/>            | HOSES OK?  | <input checked="" type="checkbox"/> |
| INVENTORY  | <input checked="" type="checkbox"/> | NOZZLES?   | <input checked="" type="checkbox"/> |

**FORMAL LEAK DETECTION DATA**

|                           |             |              |          |          |          |
|---------------------------|-------------|--------------|----------|----------|----------|
| TANK # / PRODUCT          | <i>1 LF</i> | <i>2 PLF</i> | 3. _____ | 4. _____ | 5. _____ |
| DELIVERY SYSTEM - Pr / Su | <i>SU</i>   | <i>SU</i>    |          |          |          |
| LINE LEAK DETECT. METHOD  | <i>8</i>    | <i>8</i>     |          |          |          |
| LLD RECORDS CHECK OK?     | <i>NA</i>   | <i>NA</i>    |          |          |          |
| RECORDS KEPT AT           |             |              |          |          |          |
| TANK LEAK DETECT. METHOD  |             |              |          |          |          |
| TANK L.D. RECORDS CHK OK? | <i>yes</i>  | <i>yes</i>   |          |          |          |
| RECORDS KEPT AT           |             |              |          |          |          |

- LEAK DETECTION CODES**
- PRECISION TEST + MO. INVENTORY RECONCIL.
  - AUTOMATIC TANK GAUGE
  - VAPOR MONITOR WELLS
  - WATER MONITOR WELLS
  - INTERSTITIAL MONITOR
  - MANUAL TANK GAUGING
  - STAT. INVEN. RECONCIL
  - LINE TIGHTNESS TEST
  - DET. IN. SUMP. DBL. WALL
  - SUCTION NO. FOOT. VALVE
  - OTHER APPROVED

- Please Print Violation Citations Clearly -

**VIOLATIONS NOTED** WATER IN TANK  METER(S)  PRICE COMPUTER  LABELS  LEAKS

*No water in tank's one pump out of order*


**PLEASE NOTE: ALL VIOLATIONS MUST BE CORRECTED WITHIN \_\_\_\_\_ DAYS.**

A Typed or Printed report describing Correction of the Violations Noted Must be Sent To The Colorado Oil Inspection Section within 30 days.

RECEIVED BY:

*Anthony Antunes*

OWNER / OPERATOR



May 21, 1997

Ms. Erica Ferguson  
Dept. Of Labor & Employment  
Oil Inspection Section  
Tower 3, Suite 610  
1515 Arapahoe Street  
Denver, Colorado 80202-2117

Certified Mail #P205 949 275  
Return Receipt Requested

Re: Tank Closure, Facility ID #006667, Hadad Motors, 2000 Sante Fe Trail, Trinidad,  
Colcrado


Dear Ms. Ferguson:

The purpose of this letter is to inform you of the closure of one 2,000 gallon and one 8,000 gallon UST at the above referenced site. Underground storage tank closure in place is scheduled to occur no sooner than the 10 day notice of closure requirements.

A site assessment has been scheduled during UST closure.

If you have any questions or require additional information please do not hesitate to contact me.

Sincerely,  
Hadad Motors, Inc.

  
Joe Hadad

ROY ROMER  
Governor  
  
JON NUMAIR  
Executive Director  
  
RICHARD O. PIPER  
State Inspector of Oils



DEPARTMENT OF LABOR AND EMPLOYMENT  
Oil Inspection Section  
Tower 3, Suite 610  
1515 Arapahoe Street  
Denver CO 80202-2117  
(303) 620-4300; Fax (303) 620-4028

**FILE COPY**

May 26, 1998

MR. JOE HADAD  
HADAD MOTORS  
100 HADAD DRIVE  
TRINIDAD, CO 81082

RE: Petroleum Storage Tanks at Hilltop Shamrock Services, 2000 Sante Fe Trail, Las Animas County, Trinidad, Colorado

Dear Mr. Hadad:

The Oil Inspection Section (OIS) has reviewed the Underground Storage Tank Removal Report for the above referenced site dated July 23, 1997.

Based solely upon the information submitted, which shows that contamination levels are below state cleanup levels, the OIS does not require any further investigation or remedial action at this time. If conditions change, the OIS reserves the right to determine if any additional actions are necessary.

**The OIS cannot release you from any liability which may be associated with any contamination at or from this site.**

Please address correspondence regarding this site to me and if you have any questions call me at (303) 620-4013.

Sincerely,

John M. Bis  
Environmental Protection Specialist  
Remediation Unit

Dennis C. Hotovec  
Environmental Protection Specialist  
Remediation Unit

cc:

---

## **APPENDIX E – ADDITIONAL DOCUMENTATION**

---



## USER QUESTIONNAIRE FOR PHASE I ENVIRONMENTAL ASSESSMENT

This questionnaire outlines the user responsibilities discussed in Section 6 of the American Society of Testing & Materials (ASTM) Standard E 1527-13 “Standard Practice for Conducting Environmental Site Assessments: Phase I Environmental Site Assessment Process”. In order to qualify for one of the Landowner Liability Protections (LLPs) offered by the Business Liability Relief and Brownfields Revitalization Act of 2001, the user must provide the following information (if available) to Geologic Services & Consultants, Inc. (GSC). Failure to provide this information could result in a determination that “all appropriate inquiry” is not complete.

Please complete this questionnaire to the best of your ability. Upon completion of the questionnaire, please return the form to Clint Wagner at GSC via facsimile at (719) 579-8028, e-mail to: [clintw@geologicsservice.com](mailto:clintw@geologicsservice.com), or mail to GSC at 2185 Executive Circle, Colorado Springs, CO 80906. Should you have questions while completing this questionnaire, please contact Clint Wagner of GSC at (719) 579-8066.

### Purpose

**What is the purpose for conducting this Phase I ESA?** (Please mark all that apply)

Purchase \_\_\_\_\_ Sale \_\_\_\_\_ Financing  \_\_\_\_\_ Other \_\_\_\_\_

### Contact Information

#### Owner:

Name: Scott A Zeches Address: 2000 Santa Fe Trail  
City: Trinidad State: Co Zip code: 81082 Phone # (970) 213 - 1193

#### Tenants:

Name: None Address: \_\_\_\_\_  
City: \_\_\_\_\_ State: \_\_\_\_\_ Zip code: \_\_\_\_\_ Phone # (\_\_\_\_) \_\_\_\_\_ - \_\_\_\_\_

#### Lender:

Name: TBD Address: \_\_\_\_\_  
City: \_\_\_\_\_ State: \_\_\_\_\_ Zip code: \_\_\_\_\_ Phone # (\_\_\_\_) \_\_\_\_\_ - \_\_\_\_\_

#### Who should the report be addressed to?

Name: \_\_\_\_\_ Address: \_\_\_\_\_  
City: \_\_\_\_\_ State: \_\_\_\_\_ Zip code: \_\_\_\_\_ Phone # (\_\_\_\_) \_\_\_\_\_ - \_\_\_\_\_

### Property Information

Street Address: 2000 Santa Fe Trail City: Trinidad  
State: Co Zip Code: 81082 Acreage/Square Ft: 3.15  
Number of Buildings: 2 Square Ft.: 1140 Square Ft.: 1140  
What is the Current Use of the Property? Food Concession  
What is the Intended Use of Property? Food & Beverage Service  
What are the Past Uses of Property? Gas Distribution - Retail  
Previous Environmental Reports? Yes  No  Copies Sent? If Required  
Potable Water Supply? City Water  
Sewage Disposal System? City Sewer

### User Questions

1) Do you have any knowledge of environmental liens against the property that are filed or recorded under federal, tribal, state or local law?

No

2) Are there title records readily available for the Property? If yes, please attach.

Yes

3) Do you have any knowledge of activity and land use limitations (such as land use restrictions, engineering or institutional controls) that are in place on the site or that have been filed or recorded in a registry under federal, tribal, state or local law?

No

4) Do you have specialized knowledge or experience related to the property or nearby properties?

No

5) Do you have knowledge of any Recognized Environmental Conditions (RECs) associated with the Property or are you aware of any commonly known or reasonably ascertainable information within the local community about the Property regarding RECs in connection with the Property?

No

6) Does the purchase price of the property reasonably reflect the fair market value of the property?

Yes, at the time of sale (Sept 2019)

7) To the best of your knowledge, are there currently or have there been Underground Storage Tanks (USTs) located on the Property? No Tanks on Property. None since Gas Station clc

8) To the best of your knowledge, are there currently or have there been Hazardous Substances used or stored on the Property?

None since Gas Station closure

9) To the best of your knowledge, are you aware of any spills of other chemical releases that have taken place at the Property?

No

10) To the best of your knowledge, do you know of any environmental cleanups that have taken place at the Property?

No

11) To the best of your knowledge, are you aware of any obvious indications of contamination at the Property?

No

12) To the best of your knowledge, have any of the adjacent properties had any environmental issues?

None Known

13) Do you have any knowledge of any pending, threatened, or past litigation relevant to hazardous substances or petroleum products in, on, or from the property?

No

14) Do you have any knowledge of any pending, threatened, or past administrative proceedings relevant to hazardous substances or petroleum products in, on or from the property?

No

15) Do you have any knowledge of any notices from any governmental entity regarding any possible violation of environmental laws or possible liability relating to hazardous substances or petroleum products?

No

### Signatures

Name of User (print): Scott A Zeches

Signature of User: \_\_\_\_\_ Date: Dec 14, 2022

Affiliation with the Property: Owner Years Affiliated with Property 3

WARRANTY DEED

STATE DOC FEE: \$29.00

THIS DEED, made this 25 day of September, 2019, between

HADAD REALTY, INC

of the county of LAS ANIMAS, State of Colorado, grantor, and

SCOTT A. ZECHES ENTERPRISES LLC

whose legal address is

, grantee:

WITNESSETH, That the grantor for and in consideration of the sum of \$290,000.00, the receipt and sufficiency of which is hereby acknowledged, has granted, bargained, sold and conveyed, and by these presents does grant, bargain, sell, convey and confirm, unto the grantee, his heirs and assigns forever, all the real property together with improvements, if any, situate, lying and being in the county of LAS ANIMAS and State of Colorado described as follows:

ALL THAT CERTAIN PIECE OR PARCEL OF LAND LOCATED IN THE SOUTHWEST QUARTER (SW1/4) OF THE SOUTHEAST QUARTER (SE1/4) OF SECTION TWENTY FOUR (24) TOWNSHIP THIRTY THREE (33) SOUTH, RANGE SIXTY FOUR (64) WEST OF THE 6TH P.M., COUNTY OF LAS ANIMAS, STATE OF COLORADO, AND MORE PARTICULARLY DESCRIBED AS FOLLOWS TO-WIT:

BEGINNING AT THE SOUTH QUARTER (1/4) CORNER OF SECTION 24, WHICH IS AN IRON PIN DRIVEN IN THE GROUND; THENCE N86°26'30" E A DISTANCE OF 355.25 FEET TO A POINT, SAID POINT BEING THE SOUTHWEST CORNER OF SAID TRACT OF LAND; THENCE S89°44'30" E AND RUNNING ALONG THE NORTH BOUNDARY LINE OF SADDLE ROAD A DISTANCE OF 215.0 FEET TO A POINT, THENCE NORTH 0°41'30" EAST A DISTANCE OF 277.35 FEET TO A POINT; THENCE NORTH 89°43'30" WEST A DISTANCE OF 215.0 FEET TO A POINT, SAID POINT LOCATED ON THE EAST RIGHT OF WAY OF OLD U.S. HIGHWAY 85 AND 87; THENCE SOUTH 0°42'30" W ALONG THE EAST RIGHT OF WAY LINE OF OLD U.S. HIGHWAY 85 AND 87 A DISTANCE OF 277.2 FEET TO A POINT, SAID POINT BEING THE SOUTHWEST CORNER OF SAID TRACT OF LAND.

THAT PART OF THE SW1/4SW1/4SE1/4 OF SECTION 24, TOWNSHIP 33 SOUTH OF RANCH 64 WEST OF THE SIXTH PRINCIPAL MERIDIAN, LAS ANIMAS COUNTY, COLORADO, MORE FULLY DESCRIBED AS FOLLOWS:

BEGINNING AT A POINT WHICH IS 300 FEET NORTH AND 395.3 FEET EAST OF THE SOUTHWEST CORNER OF THE SW1/4SE1/4, SECTION 24, TOWNSHIP 33 SOUTH, RANGE 64 WEST OF THE SIXTH PRINCIPAL MERIDIAN; THENCE NORTH 300 FEET FOLLOWING THE EAST BOUNDARY LINE OF OLD U.S. HIGHWAY 85-87 TO A POINT; THENCE EAST 260 FEET MORE OR LESS TO A POINT ON THE EAST BOUNDARY LINE OF THE SW1/4SW1/4SE1/4 SECTION 24, TOWNSHIP 33 SOUTH, RANGE 64 WEST; THENCE SOUTH FOLLOWING SAID EAST BOUNDARY LINE, A DISTANCE OF 300 FEET TO A POINT; THENCE WEST 260 FEET MORE OR LESS TO THE POINT OF BEGINNING

as known by street and number as: 1900 AND 2000 SANTA FE TRAIL, Trinidad, Colorado 81082

TOGETHER with all and singular the hereditaments and appurtenances thereto belonging, or in anywise appertaining, and the reversion and reversions, remainder and remainders, rents, issues and profits thereof, and all the estate, right, title, interest, claim and demand whatsoever of the grantor, either in law or equity, of, in and to the above bargained premises, with the hereditaments and appurtenances.

TO HAVE AND TO HOLD the said premises above bargained and described, with the appurtenances, unto the grantee, his heirs and assigns forever. And the grantor, for himself, his heirs, and personal representatives, does covenant, grant, bargain, and agree to and with the grantee, his heirs and assigns, that at the time of the ensembling and delivery of these presents, he is well seized of the premises above conveyed, has good, sure, perfect, absolute and indefeasible estate of inheritance, in law, in fee simple, and has good right, full power and lawful authority to grant, bargain, sell and convey the same in manner and form as aforesaid, and that the same are free and clear from all former and other grants, bargains, sales, liens, taxes, assessments, encumbrances and restrictions of whatever kind or nature soever, except SEE SCHEDULE OF EXCEPTIONS The grantor shall and will WARRANT AND FOREVER DEFEND the above-bargained premises in the quiet and peaceable possession of the grantee, his heirs and assigns, against all and every person or persons lawfully claiming the whole or any part thereof. The singular number shall include the plural, the plural the singular, and the use of any gender shall be applicable to all genders.

IN WITNESS WHEREOF, the grantor has executed this deed on the date set forth above.

Joseph E Hadad
HADAD REALTY, INC, by JOSEPH E HADAD

State of Colorado )
County of Las Animas ) ss.

The foregoing instrument was acknowledged before me on this Sept 25, 2019 by JOSEPH E HADAD for HADAD REALTY, INC.

my commission expires 11-25-2022

Gwendolyn D Brock

GWENDOLYN D. BROCK
Notary Public
State of Colorado
Notary ID # 19984032668
My Commission Expires 11-25-2022

# INITIAL SITE CHARACTERIZATION REPORT (UST CLOSURE)

HILLTOP SERVICE STATION  
2000 SANTE FE TRAIL  
TRINIDAD, COLORADO

*Prepared For*

Hadad Motors  
100 Hadad Drive  
Trinidad, Colorado 81082

*Prepared By*

---

Rebecca Sharar  
Staff Geologist/Compliance Coordinator

*Reviewed By*

---

Michael J. Kunz P.G.

Geologic Services & Consultants Inc.  
1522 Dusty Drive  
Colorado Springs, Colorado 80906  
Project No. HDD5001B

July 23, 1997

## **TABLE OF CONTENTS**

- 1.0 INTRODUCTION**
- 2.0 GENERAL BACKGROUND**
- 3.0 REGIONAL GEOLOGY**
- 4.0 FACILITY HISTORY**
- 5.0 REGIONAL HYDROGEOLOGY**
- 6.0 CONTAMINATION EXTENT**
  - 6.1 Soil Contamination Extent**
  - 6.2 Groundwater Contamination Extent**
- 7.0 SUMMARY/CONCLUSIONS**
- 8.0 LIMITATIONS**

### FIGURES

- Site Location Map
- Site Map
- Contaminants in Soil
- Boring Log

### TABLES

- Table 1, Laboratory Analyses, Soil Samples

### ATTACHMENTS

- Analytical Results



*Subsurface Site Investigation  
Hadad Motors  
Trinidad, Colorado  
Page 1*

## **1.0 INTRODUCTION**

Geologic Services & Consultants Inc. (GSC) has performed an Initial Site Characterization at the Hilltop Service Station facility, located at 2000 Sante Fe Trail, Trinidad, Colorado, at the request of Mr. Joe Hadad, (719) 846-3318. The purpose of the site investigation was to determine if petroleum contamination of soil and/or groundwater has resulted from the operation of one 2,000 gallon and one 8,000 gallon petroleum Underground Storage Tanks (UST) at this site. The site investigation included but was not limited to the following:

- Field observations of UST removal
- Complete one exploratory test bore
- Soil sampling
- Field screening of soil samples
- Laboratory analyses of soil samples
- Evaluation and interpretation of observations and test results

The results of this investigation are as follows:

## **2.0 GENERAL BACKGROUND**

Site field observations and drilling operations were conducted by GSC on June 25, 1997 to determine if petroleum contamination was present in sub-surface soils at the above referenced site. Removal of one 2,000 gallon and one 8,000 gallon UST was observed and one test bore was advanced to approximately 5.0 feet below grade level. Soil samples were obtained from approximately 2.0 feet beneath the base of each tank subsequent to removal. Samples were also obtained from the product line area and the former dispenser area. Soil samples were submitted to an independent laboratory for analyses by EPA Methods 8020 and 8015 (BTEX/TPH). Levels of Total Petroleum Hydrocarbons (TPH) and BTEX constituents were not found to be in excess of current Department of Labor/Oil Inspection Section (DOLE/OIS) Storage Tank Facility Owner/Operator Guidance Documents suggested Remedial Action Category II (RAC II) clean up levels of 250 ppm TPH and 50 ppm total BTEX. Analyses of all soil samples obtained indicate Non-Detectable (ND) levels of TPH/BTEX. Field screening of excavated soils and samples obtained during drilling operations was also conducted utilizing a Photo Ionization Detector (PID). The results of screening these samples also indicated Non-Detectable levels of volatile organic compounds.

## **3.0 GENERAL FACILITY HISTORY**

The property has been the site of service station since approximately 1960. Mr. Hadad has operated the site since approximately 1977. The UST were temporarily taken of service on June 30, 1996. The products contained in the UST were reported to include regular and unleaded gasoline. There are no other UST known to be present at this site.

The area surrounding the site to the south, east, and west is residential. The property located to the north of the site is undeveloped. The west central portion of the Hadad Motors facility is paved. The remainder of the site unpaved. Surface drainage is by sheet flow to the northwest. Please reference attached Site Location Map.



*Subsurface Site Investigation  
Hadad Motors  
Trinidad, Colorado  
Page 3*

#### **4.0 REGIONAL GEOLOGY**

Soils encountered during drilling operations consisted of modern alluvium deposits comprised of sands, silts, and some gravel. The formation generally possesses medium to high hydraulic conductivity characteristics. Please reference boring logs for specific information.

The Pierre Shale formation (Cretaceous) underlies the alluvium deposits encountered at an unknown depth.

#### **5.0 REGIONAL HYDROGEOLOGY**

An extensive shallow water table aquifer was not encountered by the excavation and drilling operations conducted at this site. Groundwater is estimated to be greater than 50 feet below grade level at this site.

## **6.0 CONTAMINATION EXTENT**

### **6.1 SOIL CONTAMINATION EXTENT**

Site field observations and drilling operations conducted in the vicinity of the UST system and the results of laboratory analyses of soil samples obtained indicate that significant petroleum contamination of soil is not present at this site. Laboratory analyses of soil sampled indicate Non-Detectable BTEX/TPH concentration levels. Please reference Table 1 - Laboratory Analyses Soil Samples and laboratory test results.

### **6.2 GROUNDWATER CONTAMINATION EXTENT**

An areal extensive shallow water table aquifer was not encountered by the excavation and drilling operations conducted at this site. Test results indicate that soil contamination is not present at the base of the UST cavity. The lack of contamination encountered at this level indicates that groundwater has not been impacted by the UST systems at this site.



*Subsurface Site Investigation  
Hadad Motors  
Trinidad, Colorado  
Page 5*

## **7.0 SUMMARY / CONCLUSIONS**

Geologic Services & Consultants, Inc. was contracted by Mr. Joe Hadad of Hadad Motors to perform a Subsurface Site Investigation at the Hadad Motors facility in Trinidad, Colorado. Seven soil samples were obtained from the base of the UST cavity, product lines and dispenser area. Concentrations of petroleum contamination were not indicated in laboratory analyses of soil. Based upon available information, GSC concludes that significant petroleum contamination of soils is not present in the vicinity of the former UST systems at this site.



*Subsurface Site Investigation  
Hadad Motors  
Trinidad, Colorado  
Page 6*


## **8.0 LIMITATIONS**

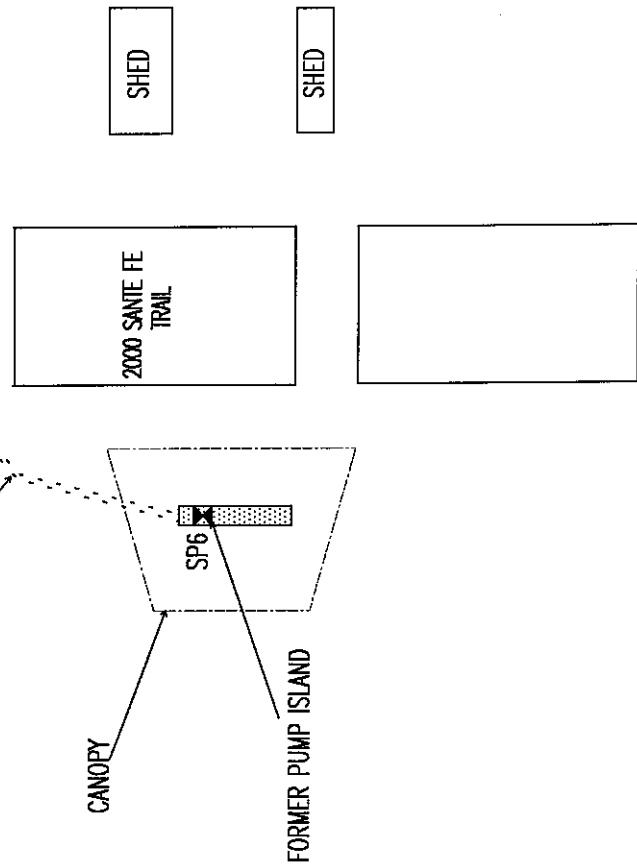
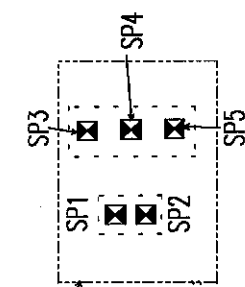

The conclusions and information presented in this report are based on the data obtained during field testing and from laboratory analyses of associated soil samples.

Geologic Services & Consultants, Inc. is not responsible for any effect upon liabilities, legal rights, or obligation of any party or any effect upon the value of the property investigated or for the occurrence or non-occurrence of any transaction involving the property.

# FIGURES



|   |  |
|---|--|
| <br><b>GEOLOGIC SERVICES</b><br><b>&amp; CONSULTANTS, INC.</b> |  |
| <b>SITE LOCATION MAP</b><br><b>HADAD MOTORS</b><br><b>2000 SANTA FE TRAIL</b><br><b>TRINIDAD, COLORADO</b>  |  |
| <b>JOB NO.:</b> HDD5001B  |  |
| <b>SCALE:</b> 1:24000   |  |
| <b>DRAWN:</b> RS  |  |
| <b>DATE:</b> 07-24-97   |  |

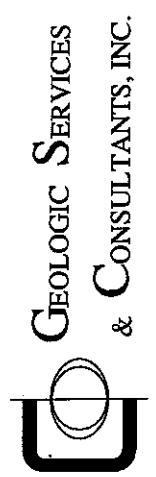


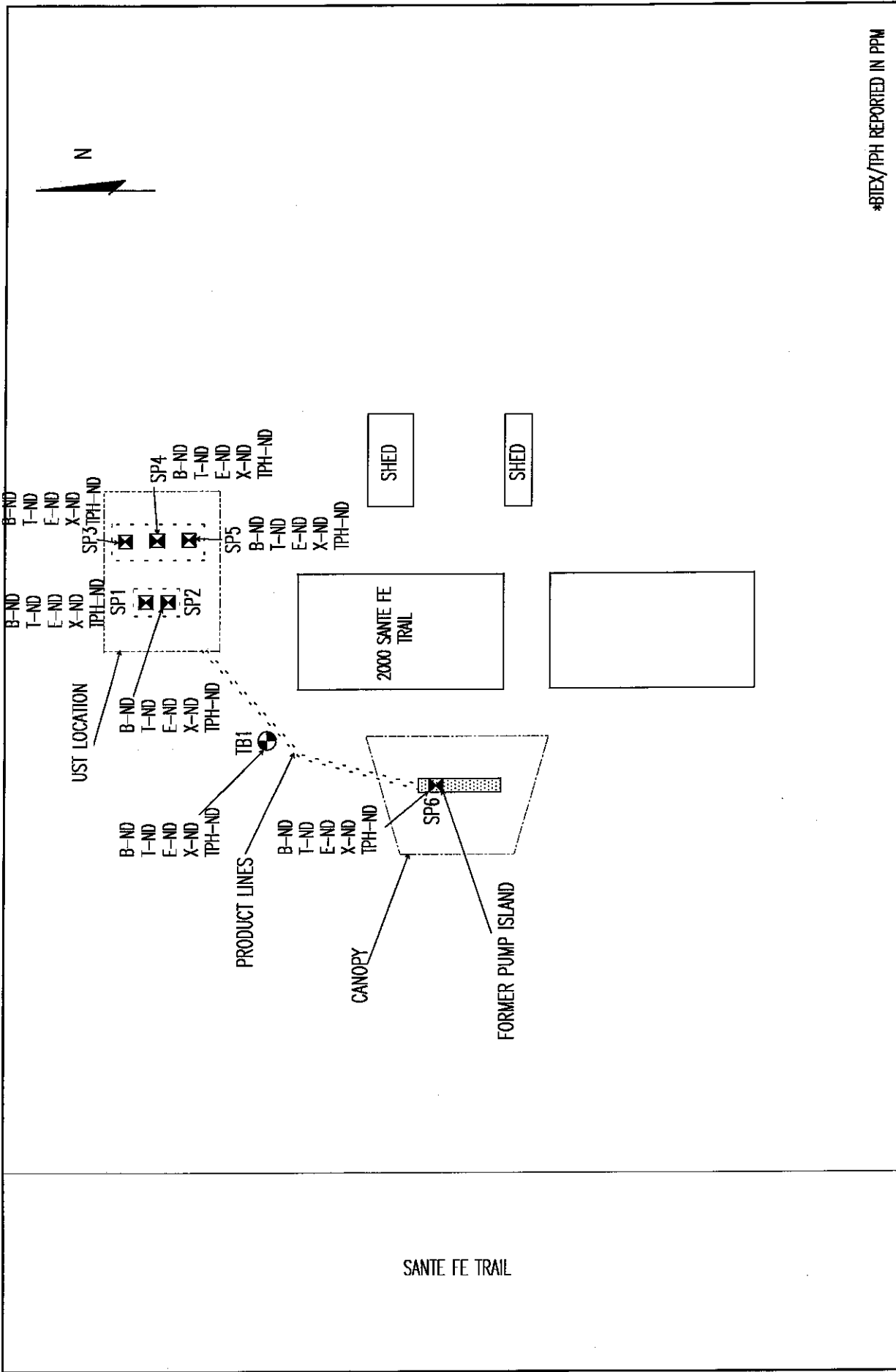
SANTE FE TRAIL

**JOB NO.:** HDD5001B  
**SCALE:** 1" = 30'  
**DRAWN:** RS  
**DATE:** 07-24-97

**SITE MAP**

HADAD MOTORS  
 2000 SANTA FE TRAIL  
 TRINIDAD, COLORADO





\*BTEX/TPH REPORTED IN PPM



**GEOLOGIC SERVICES**  
& **CONSULTANTS, INC.**

**DISTRIBUTION OF CONTAMINANTS IN SOIL**

HADAD MOTORS  
2000 SANTA FE TRAIL  
TRINIDAD, COLORADO

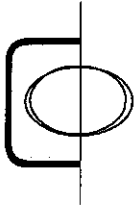
**JOB NO.:** HDD5001B

**SCALE:** 1" = 30'

**DRAWN:** RS

**DATE:** 07-24-97

SANTE FE TRAIL



**GEOLOGIC SERVICES  
& CONSULTANTS, INC.**

# BORING LOG

BORING # TB1      TOTAL DEPTH 5.0 FT      COUNTY LAS ANIMAS  
 DATE DRILLED 06-24-97      WATER LEVEL ---      STATE COLORADO  
 PROJECT HADAD MOTORS      HOLE SIZE 4.0 INCHES      COORD. N E  
 GSC JOB # HDD5001B      GRADE ELEV. ---  
 LOGGED BY RS

DRILLING COMPANY GSC      REMARKS: \_\_\_\_\_  
 DRILLER G. SMETHERS  
 DRILLING METHOD SOLID STEM AUGER

| DEPTH<br>(FEET) | N VALUE<br>(BLOWS/FT) | SAMPLE INTERVAL | LOG<br>(LITHOLOGY) | DESCRIPTION   | PID/FID VALUE<br>(PPM) |    |     |     |
|-----------------|-----------------------|-----------------|--------------------|---|------------------------|----|-----|-----|
|                 |                       |                 |                    |   | 0                      | 50 | 100 | 150 |
| 2.5             |                       |                 |                    | SILT, TAN, SANDY, FINE TO COARSE GRAINED,<br>WITH SHALE FRAGMENTS (SM). |                        |    |     |     |
| 5.0             | B*                    |                 |                    | TD = 5.0 FT   | 0                      |    |     |     |
| 7.5             |                       |                 |                    |   |                        |    |     |     |
| 10.0            |                       |                 |                    |   |                        |    |     |     |
| 12.5            |                       |                 |                    |   |                        |    |     |     |
| 15.0            |                       |                 |                    |   |                        |    |     |     |
| 17.5            |                       |                 |                    |   |                        |    |     |     |
| 20.0            |                       |                 |                    |   |                        |    |     |     |
| 22.5            |                       |                 |                    |   |                        |    |     |     |

\* sample submitted for laboratory analyses



# **TABLES**

**TABLE 1**

**LABORATORY ANALYSES  
 SOIL SAMPLES**

**HADAD MOTORS  
 2000 SANTA FE TRAIL  
 TRINIDAD, COLORADO**

**GSC PROJECT # HDD5001B**

| DATE     | SAMPLE LOCATION | TPH (ppm) | BENZENE (ppm) | TOLUENE (ppm) | ETHYLBENZENE (ppm) | XYLENES (ppm) |
|----------|-----------------|-----------|---------------|---------------|--------------------|---------------|
| 06-25-97 | TB1             | ND        | ND            | ND            | ND                 | ND            |
| 06-25-97 | SP1             | ND        | ND            | ND            | ND                 | ND            |
| 06-25-97 | SP2             | ND        | ND            | ND            | ND                 | ND            |
| 06-25-97 | SP3             | ND        | ND            | ND            | ND                 | ND            |
| 06-25-97 | SP4             | ND        | ND            | ND            | ND                 | ND            |
| 06-25-97 | SP5             | ND        | ND            | ND            | ND                 | ND            |
| 06-25-97 | SP6             | ND        | ND            | ND            | ND                 | ND            |

NOTE: ND INDICATES NON-DETECTABLE



# **ATTACHMENTS**



# ANACHEM INC.

8 Prestige Circle, Suite 104 Allen, Texas 75002  
972/727-9003 • FAX # 972/727-9686 • 1-800-966-1186

**Customer Name:** GSC, Inc. -Colorado  
**Date Received:** July 1, 1997 at 10:00:00  
**Date Reported:** July 2, 1997  
**Submission #:** 9707000010  
**Project:** HADAD MOTORS


**SAMPLES** The submission consisted of 7 samples with sample I.D.'s shown in the attached data tables.

**TESTS** The samples listed in the attached result pages were analyzed for:  
\* BTEX/TPH (MOD 8020/MOD 8015 GAS-RANGE COLORADO DL)

## Distribution Of Reports

1-Mr. Mike Kunz of GSC, Inc. -Colorado  
Ph. 719-579-8066 Fax 719-579-8028

Respectfully Submitted,  
Anachem, Inc.

  
Howard H. Hayden, B.S.  
Chemist

Submission #: 9707000010 lms

NOTE: Submitted material will be retained for 60 days unless notified or consumed in analysis. Material determined to be hazardous will be returned or a \$20 disposal fee will be assessed. Our letters and reports are for the exclusive use of the client to whom they are addressed. The use of our name must receive our prior written approval. Our letters and reports apply to the sample tested and/or inspected, and are not necessarily indicative of the qualities of apparently identical or similar materials.

86869 to 86875

Page 1 of 5

**Client Name:** GSC, Inc. -Colorado  
**Submission #:** 9707000010  
**Project Name:** HADAD MOTORS  
**Report Date:** 07/02/97

**Client Sample #: HDD5001B TB1**

*Laboratory ID #:* 86869 *Order Type: Normal Matrix: Soil*  
*Sample Container:* 4oz EPA Approved Glass Jar\Aqua Lid  
*Sampling Location:* 2000 SANTA FE TRAIL, TRINIDAD, CO  
*Sampling Date:* 06/25/97  
*Temperature (Celcius):*4

**BTEX/TPH (MOD 8020/MOD 8015 GAS-RANGE COLORADO DL)**

| <u>Analyte</u>               | <u>Results</u> | <u>Detection Limit</u> |
|------------------------------|----------------|------------------------|
| Benzene                      | <0.40          | 0.40                   |
| Toluene                      | <0.50          | 0.50                   |
| Ethyl Benzene                | <0.50          | 0.50                   |
| Xylenes                      | <0.50          | 0.50                   |
| Total Petroleum Hydrocarbons | <10            | 10                     |

BTEX results are reported in parts per million (ppm) in soil and parts per billion (ppb) in water and air. TPH results are reported in parts per million (ppm) in soil, air, and water.

**Client Sample #: HDD5001B SP1**

*Laboratory ID #:* 86870 *Order Type: Normal Matrix: Soil*  
*Sample Container:* 4oz EPA Approved Glass Jar\Aqua Lid  
*Sampling Location:* 2000 SANTA FE TRAIL, TRINIDAD, CO  
*Sampling Date:* 06/25/97  
*Temperature (Celcius):*4

**BTEX/TPH (MOD 8020/MOD 8015 GAS-RANGE COLORADO DL)**

| <u>Analyte</u>               | <u>Results</u> | <u>Detection Limit</u> |
|------------------------------|----------------|------------------------|
| Benzene                      | <0.40          | 0.40                   |
| Toluene                      | <0.50          | 0.50                   |
| Ethyl Benzene                | <0.50          | 0.50                   |
| Xylenes                      | <0.50          | 0.50                   |
| Total Petroleum Hydrocarbons | <10            | 10                     |

BTEX results are reported in parts per million (ppm) in soil and parts per billion (ppb) in water and air. TPH results are reported in parts per million (ppm) in soil, air, and water.

**Client Sample #: HDD5001B SP3**

*Laboratory ID #:* 86871 *Order Type: Normal Matrix: Soil*  
*Sample Container:* 4oz EPA Approved Glass Jar\Aqua Lid  
*Sampling Location:* 2000 SANTA FE TRAIL, TRINIDAD, CO  
*Sampling Date:* 06/25/97  
*Temperature (Celcius):*4

**BTEX/TPH (MOD 8020/MOD 8015 GAS-RANGE COLORADO DL)**

| <u>Analyte</u>               | <u>Results</u> | <u>Detection Limit</u> |
|------------------------------|----------------|------------------------|
| Benzene                      | <0.40          | 0.40                   |
| Toluene                      | <0.50          | 0.50                   |
| Ethyl Benzene                | <0.50          | 0.50                   |
| Xylenes                      | <0.50          | 0.50                   |
| Total Petroleum Hydrocarbons | <10            | 10                     |

BTEX results are reported in parts per million (ppm) in soil and parts per billion (ppb) in water and air. TPH results are reported in parts per million (ppm) in soil, air, and water.

**Client Name:** GSC, Inc. Colorado  
**Submission #:** 9707000010  
**Project Name:** HADAD MOTORS  
**Report Date:** 07/02/97

**Client Sample #: HDD5001B SP5**

**Laboratory ID #:** 86872 *Order Type: Normal Matrix: Soil*  
**Sample Container:** 4oz EPA Approved Glass Jar\Aqua Lid  
**Sampling Location:** 2000 SANTA FE TRAIL, TRINIDAD, CO  
**Sampling Date:** 06/25/97  
**Temperature (Celcius):**4

**BTEX/TPH (MOD 8020/MOD 8015 GAS-RANGE COLORADO DL)**

| <u>Analyte</u>               | <u>Results</u> | <u>Detection Limit</u> |
|------------------------------|----------------|------------------------|
| Benzene                      | <0.40          | 0.40                   |
| Toluene                      | <0.50          | 0.50                   |
| Ethyl Benzene                | <0.50          | 0.50                   |
| Xylenes                      | <0.50          | 0.50                   |
| Total Petroleum Hydrocarbons | <10            | 10                     |

BTEX results are reported in parts per million (ppm) in soil and parts per billion (ppb) in water and air. TPH results are reported in parts per million (ppm) in soil, air, and water.

**Client Sample #: HDD5001B SP6**

**Laboratory ID #:** 86873 *Order Type: Normal Matrix: Soil*  
**Sample Container:** 4oz EPA Approved Glass Jar\Aqua Lid  
**Sampling Location:** 2000 SANTA FE TRAIL, TRINIDAD, CO  
**Sampling Date:** 06/25/97  
**Temperature (Celcius):**4

**BTEX/TPH (MOD 8020/MOD 8015 GAS-RANGE COLORADO DL)**

| <u>Analyte</u>               | <u>Results</u> | <u>Detection Limit</u> |
|------------------------------|----------------|------------------------|
| Benzene                      | <0.40          | 0.40                   |
| Toluene                      | <0.50          | 0.50                   |
| Ethyl Benzene                | <0.50          | 0.50                   |
| Xylenes                      | <0.50          | 0.50                   |
| Total Petroleum Hydrocarbons | <10            | 10                     |

BTEX results are reported in parts per million (ppm) in soil and parts per billion (ppb) in water and air. TPH results are reported in parts per million (ppm) in soil, air, and water.

**Client Sample #: HDD5001B SP2**

**Laboratory ID #:** 86874 *Order Type: Normal Matrix: Soil*  
**Sample Container:** 4oz EPA Approved Glass Jar\Aqua Lid  
**Sampling Location:** 2000 SANTA FE TRAIL, TRINIDAD, CO  
**Sampling Date:** 06/25/97  
**Temperature (Celcius):**4

**BTEX/TPH (MOD 8020/MOD 8015 GAS-RANGE COLORADO DL)**

| <u>Analyte</u>               | <u>Results</u> | <u>Detection Limit</u> |
|------------------------------|----------------|------------------------|
| Benzene                      | <0.40          | 0.40                   |
| Toluene                      | <0.50          | 0.50                   |
| Ethyl Benzene                | <0.50          | 0.50                   |
| Xylenes                      | <0.50          | 0.50                   |
| Total Petroleum Hydrocarbons | <10            | 10                     |

BTEX results are reported in parts per million (ppm) in soil and parts per billion (ppb) in water and air. TPH results are reported in parts per million (ppm) in soil, air, and water.

**Client Name:** GSC, Inc. -Colorado  
**Submission #:** 9707000010  
**Project Name:** HADAD MOTORS  
**Report Date:** 07/02/97

**Client Sample #: HDD5001B SP4**

*Laboratory ID #:* 86875 *Order Type: Normal Matrix: Soil*  
*Sample Container:* 4oz EPA Approved Glass Jar\Aqua Lid  
*Sampling Location:* 2000 SANTA FE TRAIL, TRINIDAD, CO  
*Sampling Date:* 06/25/97  
*Temperature (Celcius):*4

**BTEX/TPH (MOD 8020/MOD 8015 GAS-RANGE COLORADO DL)**

| <u>Analyte</u>               | <u>Results</u> | <u>Detection Limit</u> |
|------------------------------|----------------|------------------------|
| Benzene                      | <0.40          | 0.40                   |
| Toluene                      | <0.50          | 0.50                   |
| Ethyl Benzene                | <0.50          | 0.50                   |
| Xylenes                      | <0.50          | 0.50                   |
| Total Petroleum Hydrocarbons | <10            | 10                     |

BTEX results are reported in parts per million (ppm) in soil and parts per billion (ppb) in water and air. TPH results are reported in parts per million (ppm) in soil, air, and water.

Report To: GSC, Inc.  
Lab Number: 9707000010  
Page 5 of 5

Project: Hadad Motors

QUALITY CONTROL DATA

| <u>METHOD</u>         | <u>ANALYST</u> | <u>MATRIX</u> | <u>DATE EXTRACTED</u> | <u>DATE ANALYZED</u> |
|-----------------------|----------------|---------------|-----------------------|----------------------|
| BTEX/TPH<br>8020/8015 | Howard Hayden  | Solid         | 7/1/97                | 7/1/97               |

| <u>SPIKE<br/>COMPOUND</u> | <u>SPIKE<br/>AMOUNT</u> | <u>% REC<br/>1</u> | <u>% REC<br/>2</u> | <u>% REC QC<br/>LIMIT</u> | <u>% VAR.<br/>% VAR.</u> | <u>% VAR QC<br/>LIMIT</u> |
|---------------------------|-------------------------|--------------------|--------------------|---------------------------|--------------------------|---------------------------|
| Benzene                   | 100 ppb                 | 93.4               | 104                | 80-120                    | 10                       | 20.0                      |
| Toluene                   | 100 ppb                 | 92.4               | 103                | 80-120                    | 10                       | 20.0                      |
| Ethyl Benzene             | 100 ppb                 | 89.0               | 98.5               | 80-120                    | 9.6                      | 20.0                      |
| Xylenes                   | 300 ppb                 | 95.6               | 105                | 80-120                    | 9.0                      | 20.0                      |

**Chain Of Custody/Order Form**

Anachem, Inc. 8 Prestige Circle, Suite 104, Allen, Tx 75002 Phone: 214-727-9003 Fax: 214-727-9686

|  |  |   |  |          |  |
|--|--|---|--|----------|--|
| Report To: <u>Mike Kunz</u>  |  | Bill To: <u>Same</u>                            |  | Analysis |  |
| Company: <u>Geologic Services &amp; Consulting</u>                           |  | Purchase Order #: <u>HDD5001B</u>               |  |          |  |
| Address: <u>1522 Dusty Drive</u>   |  | Address: <u>Same</u>                            |  |          |  |
| City, State, Zip: <u>Colo. Spgs, Co 80906</u>                                |  | City, State, Zip: <u>Same</u>                   |  |          |  |
| Phone: <u>719 579 8066</u> Fax: <u>719 579 8028</u>                          |  | Phone: <u>          </u> Fax: <u>          </u> |  |          |  |
| Project Name: <u>Haded Motors</u>  |  |   |  |          |  |
| Project Location: <u>800 Santa Fe Trail</u> City, State: <u>Trinidad, CO</u> |  |   |  |          |  |
| Date Due: <u>STD</u> Rush: <u>0%</u> 50% 100% Sampled By: <u>GS</u>          |  |   |  |          |  |

| Anachem Lab# | Client Sample ID | Matrix | Date/Time | Preserv/Temp | Sample Notes |
|--------------|------------------|--------|-----------|--------------|--------------|
| 86869        | HDD5001B TBI     | soil   | 6-25-97   | 405          | 3-4'         |
| 70           | HDD5001B SP1     | "      | "         |              |              |
| 71           | " " SP3          | "      | "         |              |              |
| 72           | " " SP5          | "      | "         |              |              |
| 73           | " " SP6          | "      | "         |              |              |
| 74           | " " SP2          | "      | "         |              |              |
| 75           | " " SP4          | "      | "         |              |              |

| Relinquished By     | Received By        | Date           | Time         | Delivery | Analyst |
|---------------------|--------------------|----------------|--------------|----------|---------|
| <u>Relucee Sham</u> | <u>[Signature]</u> | <u>6-30-97</u> | <u>2:40</u>  |          |         |
|                     | <u>[Signature]</u> | <u>7/1/97</u>  | <u>10:00</u> |          |         |

In the event that Anachem determines that a sample is hazardous, the client agrees to:  
 Pay For Sample Disposal \_\_\_\_\_  
 Accept Returned Sample \_\_\_\_\_

Anachem Submission #: 9707-10

Sample information is vital for proper login and reporting. After 65 days, a 3.5% late fee will be assessed for all unpaid submissions.